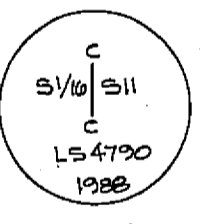
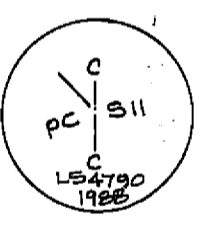
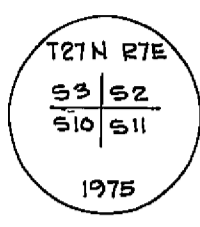
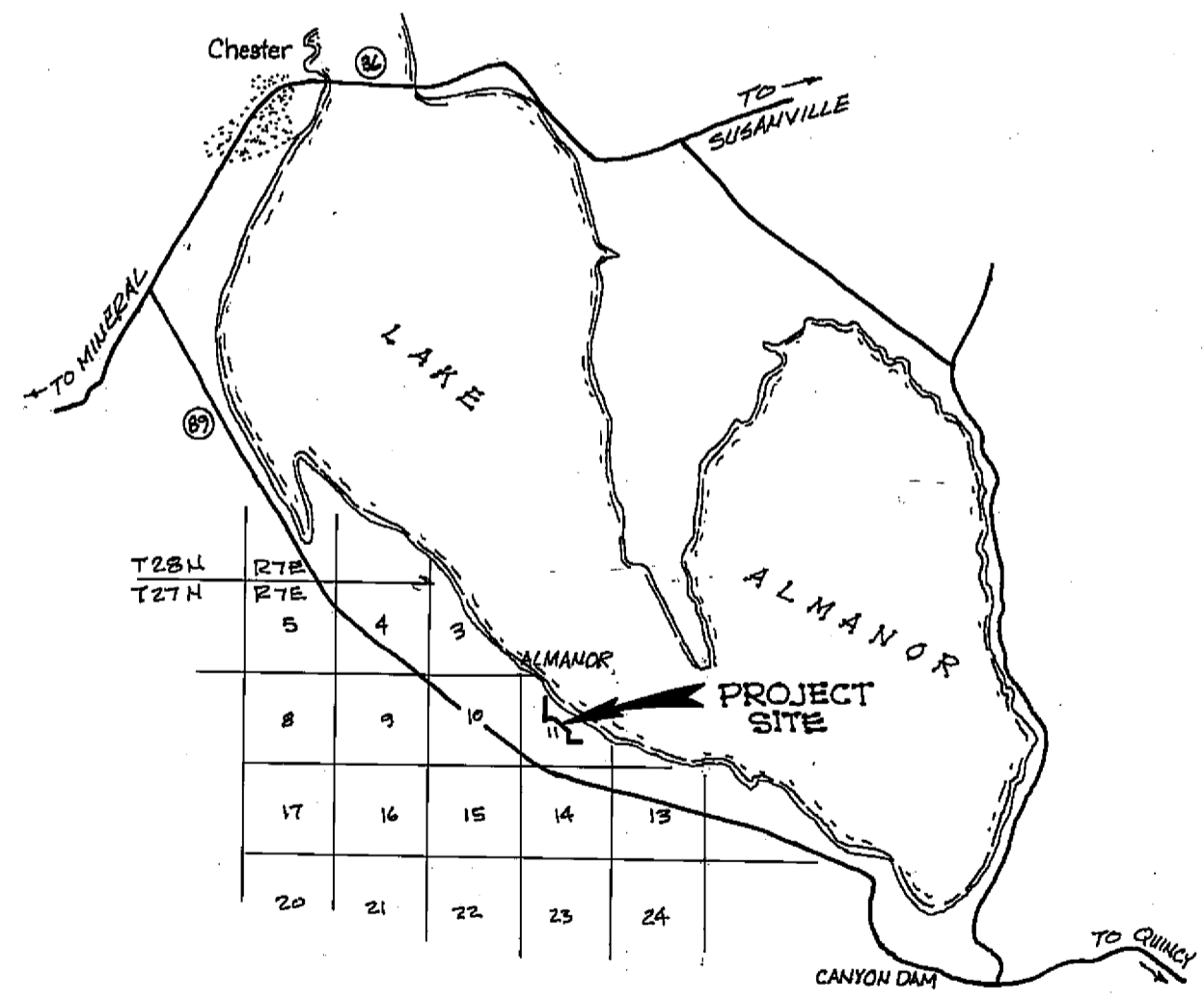
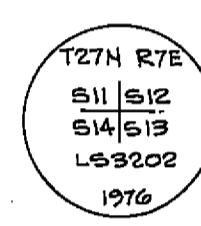
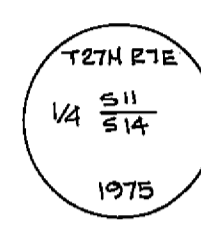
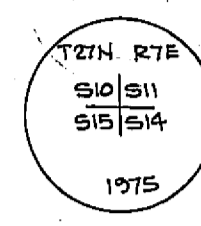


CORNER NOTES

- ① Found B.L.M. B.C.I.P. in m.o.s. as shown on G R/S 145 and the following B.T.'s
23" White Fir S19°E 85.1'
11" Ponderosa Pine N71°W 45.5'
18" Ponderosa Pine S12°W 66.7'
15" Ponderosa Pine N27°E 78.5'
- ② Set a.c.a.p. in m.o.s. per deed and scribed
11" White Pine N 2°W 11.3'
20" Ponderosa Pine N61°W 11.4'
- ③ Found 6"x6" concrete monument, accepted as being a remonumentation of the 4"x4" stake called for in Deed dated Nov. 20, 1926 filed in Bk. 59 Deeds Pgs. 492 & 493
- ④ Found a.c.a.p. in m.o.s. and the following B.T.'s
24" Ponderosa Pine N87°W 4.1'
17" Ponderosa Pine S43°E 17.4'
- ⑤ Found and accepted a 30" Sugar Pine as being the 6" tree called for in Deed dated Nov. 20, 1926 filed in Bk. 59 Deeds Pgs. 492 & 493 and scribed
14" White Fir S35°E 23.8'
5" White Fir N15°E 9.2'
- ⑥ Found 6"x6" concrete monument and scribed
5" White Fir S57°W 18.8' ("XBT")
7" White Fir S36°E 27.8' ("PCBT")
- ⑦ Set a.c.a.p. in m.o.s. and scribed
10" White Fir N11°E 11.5'
- ⑧ Set a.c.a.p. in m.o.s. and scribed
11" White Fir N73°E 19.6'
19" White Fir N67°W 12.8'
Found 6"x6" conc. mon. bears N17°48'W 12.8'
Found 2" I.P. mkd. "Ls3202" per 4 R/S 108 bears S 2°32'E 17.4'
Found 2" I.P. (no markings) bears N 25°W 24.2'
- ⑨ Set a.c.a.p. in m.o.s. and scribed
49" Double White Fir S58°W 17.1'
19" White Fir South 16.9'
Found 2" I.P. tagged "Ls 3202" per 4 R/S 108 bears S3°W 10.29'



- ⑩ Calculated position nothing set. Fd. 2" I.P. "Ls3202" per 4 R/S 108 bears N63°30'E 6.29'. Fd USFS B.C.I.P. N83°41'E 9.25'
- ⑪ Found B.L.M. B.C.I.P. in m.o.s. and the following B.T.'s
33" Sugar Pine S38°E 93.1'
39" Cedar N6°E 38.9'
26" Fir Snag N61°E 41.6'
18" Ponderosa Pine S18°W 32.7'
- ⑫ Found B.L.M. B.C.I.P. in m.o.s. and the following B.T.'s
49" Ponderosa Pine S14°W 112.9'
16" Cedar N 38°W 57.4'
8" Cedar S33°W 113.9'
Embedded rail stands N19°55'W, 43.55'
- ⑬ Found 3/2" B.C.I.P. in m.o.s. per 4 R/S 108 and the following B.T.'s
17" White Fir N85°E 34.3'
21" Ponderosa Pine S6°E 31.7'
25" Cedar S68°W 60.7'
17" White Fir N50°W 23.6'



VICINITY MAP
N.T.S.

SURVEYOR'S STATEMENT

This map correctly represents a survey made by me or under my direction in conformance with the requirements of the Land Surveyor's Act at the request of the U.S. Forest Service in Dec, 1988

Jay A. Burgess
Jay A. Burgess L.S. 4790
expires 9-30-92



COUNTY SURVEYOR'S STATEMENT

This map has been examined in accordance with Section 8766 of the Land Surveyor's Act this 2nd day of June, 1989.

Lawrence J. Brock
County Surveyor
Lawrence J. Brock R.C.E. 13528

RECORDER'S CERTIFICATE

Filed this 9th day of June, 1989 at 2:20 P.M. in Book 8 of Record of Surveys at Page 81-83 at the request of the County Engineer

Ila Diggs
County Recorder
by *JoAnn Van Gelder*
Deputy

Fee # 900
File # 3422

**RECORD OF SURVEY
FOR
LASSEN NATIONAL FOREST
"PRATTVILLE CADASTRAL SURVEY"**

Beings portions of Sections 25 & 36, T.28N., R.7E., portions of Sections 1, 2, 3 & 12 and Section 11, T.27N., R.7E., M.D.M., Plumas County, California.



May, 1989