

NOTES TO CORNER DESCRIPTIONS:

BEARING TREES AT FOUND CORNERS AS INDICATED HAD EITHER HEALED BLAZES OR PARTIALLY HEALED BLAZES WITH SCRIBING VISIBLE. ALL WERE HEALTHY TREES AND IN GOOD SHAPE EXCEPT AS NOTED.

(G) - AS INDICATED REFERS TO 1967 REMONUMENTATION NOTES BY ADAM SYDLIK OF THE B.L.M. IN 1967.

BEARING TREES AT SET CORNERS ARE CROWN BLAZED AND PROPERLY SCRIBED, MEASUREMENTS ARE TO CENTER OF TREES.

B.L.M. - BUREAU OF LAND MANAGEMENT

(R₁) - DATA AS PER 7-R/S-85

(R₂) - DATA AS PER 7-R/S-93

(R₃) - DATA AS PER 4-R/S-4

(R₄) - DATA AS PER 5-R/S-106

(R₅) - DATA AS PER 4-R/S-109

(R₆) - DATA AS PER 7-R/S-115

1 FOUND standard BLM monument (1967) in rock mound on steep south slope above old ditch as per (R₁) from which bears a:

- 12" Black Oak N 48° 34' E 28.3
8" Black Oak N 71° 00' W 47.2
16" Douglas Fir S 29° 48' W 20.1
48" Douglas Fir S 33° 29' E 32.3

- (56" Douglas Fir S 33 E 31.4)
(10" Black Oak N 48-1/2° E 28.2) (R₁)
(10" Black Oak N 71° W 47.8)
(18" Douglas Fir S 30° W 19.8)

- (56" Red Fir S 27° E 33.0)
(8" Black Oak N 44° E 29.0) (G)
(7" Black Oak N 71 W 47.5)
(12" Douglas Fir S 29° W 20.5)

2 No evidence acceptable to determine location of corner. Set STANDARD Forest Service monument by single proportionment in a rock mound at the West base of a fill slope for Highway 70 from which bears a:

- 13" Douglas Fir S 43° 53' W 84.0
14" Douglas Fir N 39° 14' W 78.9
Both trees on top of cut bank of small roadway

3 FOUND standard BLM monument (1967) in rock mound on steep west slope as per (R₁) from which bears a:

- 16" Ponderosa Pine N 77° E 38.9
14" White Oak S 59° 48' E 40.3
12" White Oak S 22° 09' W 52.7
42" Douglas Fir N 69° 33' W 39.5
18" Douglas Fir N 24° W 62.6

- (36" Fir N 69° W 39.6)
(14" Yellow Pine N 80° E 38.8)
(27" Fir N 25° W 62.9) (R₁)
(11" Oak S 25° W 52.8)
(10" Oak S 60° E 40.4)

- (34" Fir N 69° W 39.6)
(12" Yellow Pine N 77-1/2° E 38.6)
(25" Fir N 23-1/2° W 62.7) (G)
(10" Live Oak S 23° W 52.8)
(10" Live Oak S 59° E 40.3)

4 FOUND standard Forest Service monument LS 4776 in rock mound above steep Roadroad cutbank as per (R₁) from which bears a:

- 20" Cedar S 52° 50' W 17.9
24" Douglas Fir S 74° 26' E 47.0

- (20" Douglas Fir S 74° E 46.9)
(19" Cedar S 53° W 18.0) (R₁)



5 SET standard Forest Service monument in mound of rocks on steep Northeast slope from which bears a:
4" White Fir N 24° E 8.2
6" Black Oak S 65° E 32.9



6 SET standard Forest Service monument in rock mound on North slope 10' above road spur from which bears a:
5" Douglas Fir S 86° 22' E 11.0
10" Douglas Fir N 43° 48" E 22.3



7 SET standard Forest Service monument in mound of rocks from which bears a:
8" Douglas Fir S 50° 17' E 16.1
9" Douglas Fir N 22° 40' E 16.7

8 FOUND standard BLM monument (1967) in rock mound as per (R₂) on steep North slope from which bears a:
12" Cedar N 61° 14' W 38.0
15" Douglas Fir N 17° 10' E 14.5

- (11" Cedar N 58° W 37.8)
(16" Douglas Fir N 18° E 14.5) (R)

- (12" Fir N 18° E 14.5)
(10" Cedar N 61° W 38.6) (G)

9 FOUND standard Forest Service monument in rock mound on steep West slope from which bears a:

- 18" Douglas Fir S 51° 24' W 19.2
6" Douglas Fir S 28° 45' E 11.7

- (6" Douglas Fir S 29° E 11.7)
(16" Douglas Fir S 51° W 19.2) (R₁)



10 SET standard Forest Service monument in rock mound from which bears a:
6" White Fir N 38° 45' W 20.1
5" Yellow Pine N 89° 32' W 6.2

12 FOUND standard BLM monument (1967) set in rock mound as per (R₁) from which bears a:

- 20" White Fir S 58° 06' E 59.1
26" Cedar S 38° 36' W 61.7
16" Douglas Fir N 69° 10' W 19.2
34" Cedar N 48° 42' E 28.5

- (17" Cedar S 59° W 15.8)
(16" Douglas Fir N 65° W 11.0)
(30" Cedar N 49° E 28.7)
(36" Sugar Pine Stump S 78° E 43.0) (R₁)
(15" Douglas Fir N 69-1/2° W 19.0)
(22" Cedar S 38° W 61.7)
(18" White Fir S 58° E 59.3)

- (12" Fir N 69-1/2° W 18.1)
(22" Cedar S 38° W 62.4)
(13" White Fir S 58° E 59.7) (G)
(31" Cedar N 49° E 29.0)

14 FOUND standard BLM monument (1967) set in rock mound from which bears a:

- 16" White Fir S 58° 29' W 16.6
19" Ponderosa Pine N 45° 23' E 25.4


- (11" Yellow Pine N 46° E 25.4)
(11" White Fir S 62-1/2° W 16.5) (G)



15 SET standard Forest Service monument in a rock mound from which bears a:
5" White Fir N 21° 28' W 10.6
5" Douglas Fir S 62° 08' W 13.8



16 SET a standard Forest Service monument in rock mound from which bears a:
10" Sugar Pine N 41° 07' W 19.7
6" Cedar N 63° 22' E 22.4
A small rock mound N 44° 06' W 23.4



17 SET a standard Forest Service monument in rock mound from which bears a:
10" White Fir S 73° 00' W 16.7
11" Yellow Pine S 6° 00' E 21.1

18 FOUND standard BLM monument (1967) in rock mound as per (R₂) from which bears a:

- 6" Black Oak N 0° 52' W 5.8
6" Black Oak N 55° 45' E 26.3
6" Black Oak S 62° 45' E 35.9
8" Black Oak S 17° 23' W 44.3

- (6" Black Oak N 57° E 26.4)
(5" Black Oak North 5.9)
(28" Yellow Pine S 74° W 36.9) (R₂)
(8" Black Oak S 21° W 44.4)
(6" Black Oak S 60° E 35.9)

- (5" Black Oak N 55-1/2° E 26.4)
(4" Black Oak North 5.9)
(6" Black Oak S 17-1/2° W 43.9) (G)
(5" Black Oak S 63° E 35.6)



19 SET standard Forest Service monument in mound of rocks from which bears a:

- 11" Cedar S 37° 02' W 17.3
7" Cedar S 55° 30' E 21.5
A small rock mound N 45° 45' E 26.2

20 FOUND no evidence of original corner or acceptable evidence of bearing trees. SET standard Forest Service monument in mound of rocks on North edge of roadway from which bears a:

- 10" Cedar S 36° 30' E 32.7
4" Cedar S 34° 16' W 22.2
10" Cedar N 21° 06' W 20.2



21 SET standard Forest Service monument in rock mound from which bears a:

- 11" Black Oak N 12° 00' E 5.2
10" White Fir S 82° 00' E 5.7
A small rock mound N 8° 52' E 20.3



22 SET standard Forest Service monument in rock mound from which bears a:

- 6" White Fir N 32° 18' W 31.6
5" Black Oak N 45° 52' E 12.2
A scattered rock mound N 60° 34' E 17.7




23 SET standard Forest Service monument in rock mound from which bears a:

- 4" Yellow Pine N 39° W 4.7
12" Sugar Pine S 69° E 13.0


24 FOUND standard BLM monument (1967) in rock mound from which bears a:

- 11" Cedar N 55° 40' W 36.2
8" Cedar S 13° 03' E 57.6


- (7" Cedar N 55-1/2° W 36.3)
(5" Cedar S 13° E 58.1) (G)




25 SET standard Forest Service monument in rock mound from which bears a:
7" Black Oak S 3° 58' E 38.4
8" White Fir N 80° 43' W 22.8
A 1-1/2" capped iron pipe N 34° 05' W 25.06 no markings



26 SET standard Forest Service monument in rock mound in center of old railroad grade from which bears a:
6" Cedar S 60° E 15.3
10" Cedar S 27° W 17.6



27 SET standard Forest Service monument in mound of rocks from which bears a:
12" Red Fir S 45° 05' E 30.4
8" Cedar S 58° 36' W 7.6
A 1-1/2" capped iron pipe N 1° 03' W 4.8 no markings




28 SET standard Forest Service monument in rock mound from which bears a:
12" White Fir S 4° 00' E 21.4
10" White Fir N 61° E 7.3

29 FOUND standard BLM monument (1967) set in rock mound from which bears a:

- 10" Black Oak N 79° 33' W 22.4
12" Douglas Fir N 5° 58' E 18.8
6" Black Oak S 64° 07' E 33.4
6" Black Oak S 59° 04' W 15.4

- (5" Yellow Pine N 56° E 62.7)
(6" Black Oak N 79° W 22.4)
(5" Black Oak S 60° W 15.5) (G)
(6" Black Oak S 64° E 33.7)



30 SET standard Forest Service monument in rock mound from which bears a:

- 11" Red Fir S 88° 30' W 29.8
10" Black Oak S 26° 00' W 9.4
2" x 2" wooden hub and tack S 65° 12' W 0.25

31 FOUND standard BLM monument (1967) set in rock mound from which bears a:

- 7" Black Oak N 56° 48' E 30.7
19" Black Oak S 83° 33' W 20.8

- (6" Black Oak N 57-1/2° E 30.7)
(8" Black Oak S 76-1/2° W 36.0) (G)

32 FOUND standard BLM monument (1967) set in rock mound as per (R₃) from which bears a:

- 20" Sugar Pine S 77° 38' W 13.0
26" Pine N 29° 58' W 27.4
13" Sugar Pine N 51° 46' E 11.6
14" Fir S 62° 42' E 19.3

- (13" Sugar Pine N 52° E 11.9)
(21" Sugar Pine S 77-1/2° W 13.2)
(14" Douglas Fir S 63° E 19.8) (G)
(23" Yellow Pine N 29-1/2° W 27.4)

RECORD OF SURVEY FOR U.S.D.A. - PLUMAS NATIONAL FOREST 'BUTTERFLY CADASTRAL SURVEY'

Being portions of Sections 17, 20, 27, 28, 29 and 33 T 25 N. - R. 9 E. - M.D.M. PLUMAS CO., CA JUNE, 1988

LIPPINGOTT SURVEYING 1007 BILLE ROAD - P.O. BOX 671 - PARADISE, CA 95967 Ph. 916 / 877 - 4300