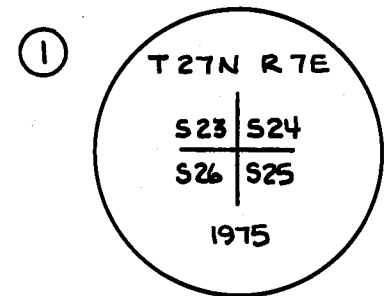
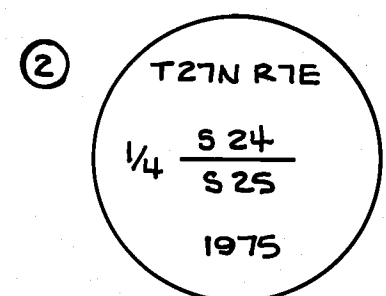


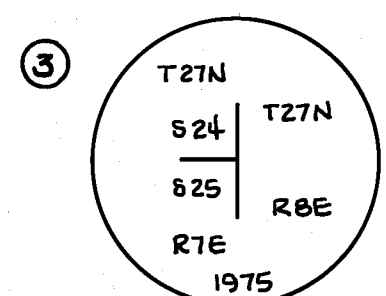
CORNER DESCRIPTIONS



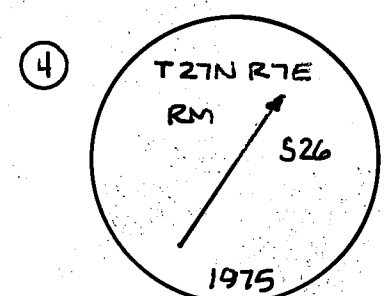
FOUND: Std. BLM BC, up 4", in 24" MOS, with a 1/4" ODIP, tagged LS 2322, alongside.
fwb: 29" PP, N52°40'E, 55.5 ft, "BT" visible. (1875 Rec: 15" YP, N52°E, 88 lks)
25" PP, S79°11'E, 44.9 ft, closed blaze. (1875 Rec: 14" YP, S79°E, 67 lks)
10" WF, S41°31'W, 50.8 ft, closed blaze. [(1975 Rec: 9" DF, S41°W, 78 lks)]
19" SP, N73°21'W, 24.5 ft, closed blaze. (1875 Rec: 5" SP, N66°W, 36 lks)



FOUND: Std. BLM BC, up 3", in 48" MOS, with a 1/4" ODIP, tagged LS 2322, alongside.
fwb: 36" Cedar, N37°35'E, 53.4 ft, open blaze. (1875 Rec: 20" Cedar, N43°E, 84 lks)
9" SP, S22°24'W, 45.6 ft, closed blaze. [(1975 Rec: 7" SP, S29°3/4'W, 71 lks)]
20" Cedar, N67°50'W, 29.3 ft, 1/4 S 24 RP visible [(1975 Rec: 18" Cedar, N66°W, 41 lks)]



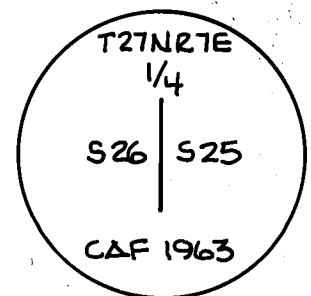
FOUND: Std. BLM BC, up 10", in 30" MOS, with an untagged 1" ODIP alongside.
fwb: 40" WF, N38°59'E, 20.9 ft, closed blaze. (1875 Rec: 32" Fir, N45°E, 31 lks)
28" SP, S46°08'E, 43.6 ft (1875 Rec: 4" SP, S47°E, 67 lks)
32" WF, S16°59'W, 32.5 ft, closed blaze. (1875 Rec: 28" Fir, S26°W, 48 lks)
24" WF stump, S65°10'W, 57.9 ft. (1904 Rec: 26" Fir, S65°30'W, 88 lks)
19" WF, N64°52'W, 65.7 ft, scribing in open blaze. (1875 Rec: 20" SP, N68°W, 97 lks)



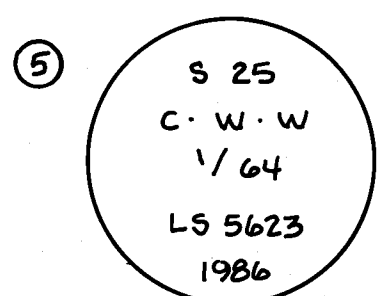
RM inscription

FOUND: 19" PP, with an open blaze on the East side and a closed blaze on the West side (1875 Rec: 10" YP, marked for quarter section corner)

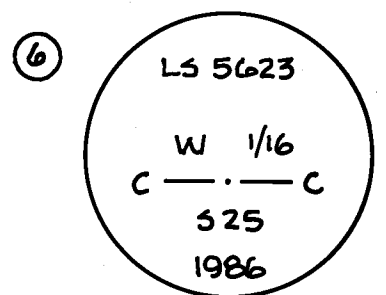
fwb: a Std. BLM BC, up 7", in 24" MOS, marked for RM, bears N 49-32-54 E, 8.56 ft.
33" PP, N53 1/2 W, 11 lks, open blaze (1875 Rec: 30" YP, N70°W, 9 lks)
30" PP snag, N 63 1/2 E, 37 lks. (1875 Rec: 26" YP, N65°E, 37 lks)
14" WF, N15 1/2 E, 79 lks, closed blaze [(1975 Rec: 11" WF, N16 1/2 E, 81 lks)]
13" WF, S39°E, 53 lks, closed blaze [(1975 Rec: 11" WF, S38°E, 54 lks)]
3/4" ODIP, up 12", bears N 32°E, 14 lks with CAF cap, marked as shown, DID NOT ACCEPT for corner position



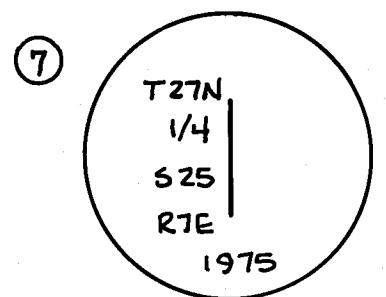
CAF inscription



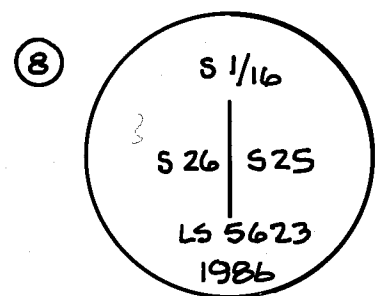
SET: At the calculated prorate position, Std. FS drive-in monument, 5/8" dia., 48" long, up 3", in 18" MOS.
fwb: 23" WF, N70°53'E, 23.3 ft, mkd. "1/64 S25 BT" 14" SP, N13°36'E, 28.9 ft, mkd. "1/64 S25 BT" 1" ODIP, tagged LS 3202, SIMPSON AND ASSOCIATES, up 2", in 18" MOS, bears S 81°34'12"W, 14.65 ft. 1" ODIP, untagged, up 12", in 18" MOS, bears S 82°40'39"W, 14.54 ft.



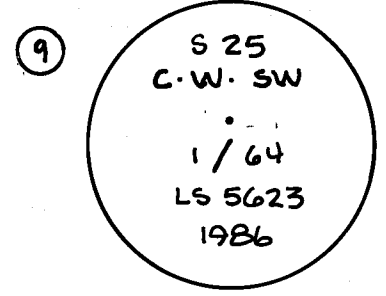
SET: At calculated prorate position, Std FS drive-in monument, 5/8" dia., 36" long, flush with ground, in 12" MOS
fwb: 33" WF, N46°01'W, 12.9 ft, mkd. CW1/16 S25 BT" 31" DF, S63°E, 52.3 ft, mkd. CW1/16 S25 BT" 1" ODIP, untagged, up 12", bears S 82°18'10"W, 28.83 ft.



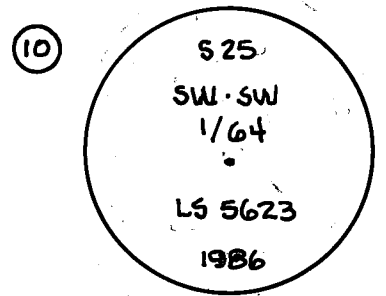
FOUND: Std. BLM BC, up 6", in 24" MOS
fwb: stump hole, N 71° 38' E, 15.4 ft (1875 Rec: 26" Fir, N 66° E, 21 lks)
15" Cedar, S59°28'W, 8.64 ft, "4/501/4 S28 BT" visible (1875 Rec: 10" Cedar, S50°W, 12 lks)
22" WF, S34°15'W, 40.18 ft, closed blaze. [(1975 Rec: 22" Fir, S35°W, 61 lks)]



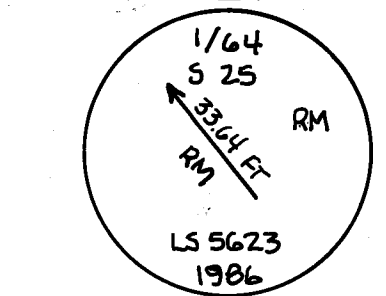
SET: At calculated prorate position, Std FS drive-in monument, 5/8" dia., 36" long, up 1", in 12" MOS
fwb: 13" WF, N44°19'E, 49.0 ft., mkd "S1/16 S25 BT" 13" SP, S35°39'W, 63.6 ft., mkd "S1/16 S26 BT" 1" ODIP, tagged LS 3202, up 12", in 18" MOS, bears N77°25'W, 20.00 ft. 1" ODIP, untagged, up 12", bears N77°14'W, 19.29 ft.



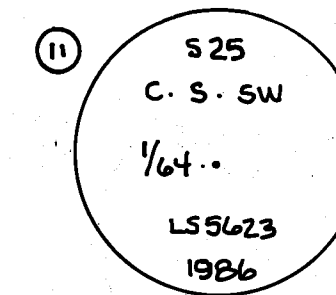
SET: At calculated prorate position, Std FS drive-in monument, 5/8" dia., 12" long, up 1", in 12" MOS
fwb: 31" DF, S 88 3/4 W, 17.5 ft, mkd. 1/64 S25 BT" 25" PP, S 46 1/4 E, 19.9 ft, mkd. "1/64 S25 BT" found an untagged 1/8" ODIP lying on the ground.



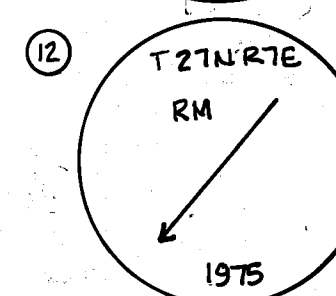
SET: At calculated prorate position, Std FS drive-in monument, 5/8" dia., 36" long, flush with ground, in 12" MOS
fwb: a Std FS drive-in monument, 5/8" dia., 36" long, flush with ground, in 12" MOS, marked for RM, bears S 26° 22' 59" E, 33.64 ft. 7" SP, S73°E, 29.7 ft, mkd. "1/64 S25 BT"



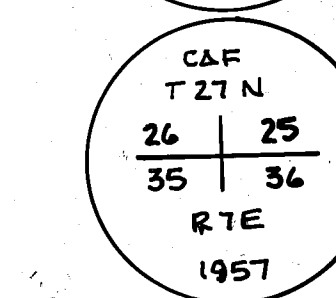
RM inscription



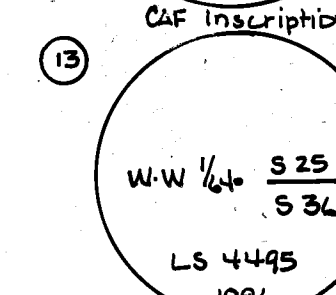
SET: At the calculated prorate position, Std. FS drive-in monument, 5/8" dia., 36" long, flush with ground, in 18" MOS
fwb: 14" Cedar, N5 1/2 E, 20.3 ft, mkd. "1/64 S25 BT" 14" JP, S61 1/2 E, 28.8 ft, mkd. "1/64 S25 BT"



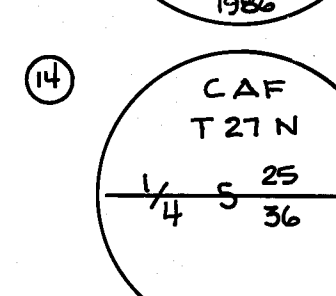
FOUND: 22" DF snag, with closed blazes on the North, East South and West sides (1875 Rec: 6" Spruce for corner)
fwb: 31" SP, S46°50'E, 31.5 ft (1875 Rec: 12" SP, S46°E, 47 lks)
33" DF, S50°39'W, 42.68 ft (1875 Rec: 14" Spruce, S55°W, 63 lks)
9" WF, N67°09'W, 24.53 ft [(1975 Rec: 6" WF, N68°W, 38 lks)]
31" SP snag, N47°57'W, 21.8 ft (1875 Rec: 18" SP, N45°W, 31 lks). 9" WF, N35°07'E, 59.1 ft, mkd. "T 27N R 7E S25 BT" Std BLM BC, up 4", N 44° 05' 55" E, 5.65 ft, shown as marked. 1" ODIP, up 5", S 50° 48' 23" W, 4.67 ft, with CAF cap, shown as marked. DID NOT ACCEPT for Corner Position. THIS MONUMENT IS NOT THE TRUE CORNER POSITION



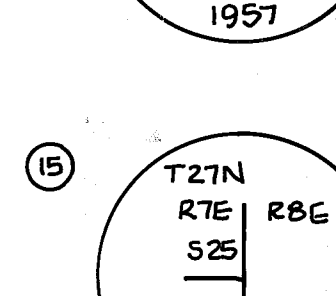
CAF inscription



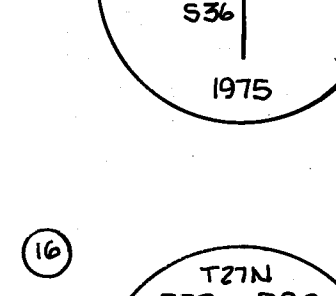
FOUND: Std FS ACAP, up 1", in 24" MOS (Re: 7RS91 through 7RS95)
fwb: 1 1/8" ODIP, untagged, up 24", in 48" MOS, bears West, 1.58 ft. 14" Cedar, N 19° E, 30.4 ft, "WW1/4 S25 BT" visible. 10" WF, S30 1/2 E, 47.1 ft, "WW1/4 S36 BT" visible.



FOUND: Steel CAF cap, on a 1" ODIP, up 3". Built an 18" MOS around monument.
fwb: 24" PP, North, 121 lks, "BT" visible in partially open blaze. (1875 Rec: 5" Pitch Pine, North, 121 lks)
PP Stump hole, S 34° E, 49 lks (1875 Rec: 3" Pitch Pine, S35°E, 50 lks)
9" SP, S27°08', 17.8 ft, marked "1/4 S36 BT" AND TAGGED AS PER 7RS95 (LS 4495)



FOUND: Std BLM BC, up 4", in 36" MOS
fwb: 23" Cedar, N54°50'E, 17.4 ft. (1875 Rec: 9" Cedar, N48°E, 25 lks)
32" Cedar snag, S0°52'W, 48.7 ft, "TXVI" "SHVI" visible in one face, "T27NRBE S36 BT" visible in another (1875 Rec: 18" Cedar, S4°W, 72 lks)
31" Cedar, N60°52'W, 34.5 ft., "XV" visible in open blaze (1875 Rec: 16" Cedar, N75°W, 57 lks)
22" Cedar, N69°28'W, 30.8 ft, "T27NR7ES25 BT" visible in open blaze [(1975 Rec: 23" Cedar, N71°W, 51 lks)]



FOUND: Original stone, apparently disturbed, and two original bearing trees.
SET: At distance-distance intersection from the two original bearing trees, a Std. FS drive-in monument, 5/8" dia., 48" long, up 3" in a 1 1/2 ft x 1 1/2 ft x 6" high MOS. Buried original stone alongside.
fwb: 20" Fir, N41-46E, 27.06 ft, mkd "AM" (1904 Rec: 10" Fir, N43°E, 41 lks)
15" Fir, S39-39E, 27.06 ft, mkd "AM" (1904 Rec: 9" Fir, S43°E, 41 lks)

NOTE: This monument is a perpetuation of the original stone; it is NOT on the range line nor is it the TRUE POSITION OF THE Southwest CORNER OF SECTION 30 T27NR8E M.D.M.

RECORD OF SURVEY

LOCATED IN SECTION 25, T.27N, R.7E., M.D.M. COUNTY OF PLUMAS, STATE OF CALIFORNIA FOR THE PLUMAS NATIONAL FOREST