


Southern Pacific Land Co.

U.S.A.

U.S.A.



U.S.A.




ORIG BT = 23" BLACK OAK w/ OPENED BLAZE AND VISIBLE SCRIBING MARKS, BEARS S 48° 58' W, 21 1' (S 48° W, 32 LKS)  
 NEW BT = 13" CEDAR SCRIBED: "1/4 S 29 BT," BEARS S 61° 03' E, 8.2'  
 10" SUGAR PINE SCRIBED "1/4 S 20 BT," BEARS N 13° 53' E, 22.4'

ORIG BT = SET NEW PIPE IN OLD STUMP HOLE. DECAYED AND BURNED 20" RIF STUMP W/ NO VISIBLE SCRIBING BEARS N 44° 13' W, 5.7' (N 71° W, 5 LKS)  
 DECAYED & BURNED 18" RIF STUMP, NO VISIBLE SCRIBING BEARS N 87° 08' E, 39.2' (S 87° E, 56 LKS)  
 DECAYED & BURNED 26" RIF STUMP NO VISIBLE SCRIBING BEARS S 41° 56' W, 7.7' (S 46° W, 10 LKS)  
 OTHER ORIG. CALLS = CREEK BEARS NORTH, 79' (NORTH 1ch) OLD DITCH BEARS EAST, 275' (EAST 4 2 ch.)

ORIG BT = NOTHING FOUND  
 NEW BT = 11" WHITE FIR SCRIBED "1/4 S 28 BT" BEARS S 22° 59' W, 12.3'  
 15" CEDAR SCRIBED: "1/4 S 27 BT" BEARS N 68° 03' E, 36.5'  
 2 1/2" O.D. ALUM. PIPE W/ 3/4" ALUM CAP REF. MON. BEARS S 3° 39' 59" E, 13.00; MARKED AS SHOWN...

U.S.A.



**SURVEYORS CERTIFICATE:**

This map correctly represents a survey made by me or under my direction in conformance with the requirements of the Land Surveyors Act at the request of SOUTHERN PACIFIC LAND CO. in June 1982.

Richard V. Eschbacher  
 Richard P. Jacobacci RCE 19119

**COUNTY SURVEYORS CERTIFICATE:**

This map has been examined for conformance with the requirements of the Land Surveyors Act this 28th day of September 1982



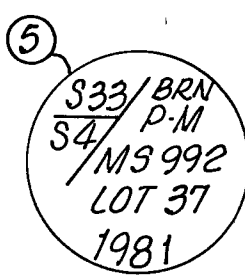
Lawrence J. Brock  
 Lawrence J. Brock RCE 13528  
 Plumas County Surveyor

**RECORDERS CERTIFICATE:**

Filed this 28th day of September 1982 at 3:05 P.M. in Book 6 of 78 at Page at the request of the County Engineer.

File# 2559 Ila Diggs  
 Plumas County Recorder  
 Fee: \$5.00  
 By Frances Nicol  
 Deputy

U.S.A.



**NOTES:**

- 1) Original B.T. = found bearing trees or objects established at the time of the original G.L.O. Survey
- 2) Existing B.T. = found bearing trees or objects established after the orig. G.L.O. Survey and not by this survey.
- 3) New BT = new bearing trees, objects or reference mons. established by this survey.
- 4) All shown measurements to bearing trees were made to the center of the tree at the root crown.
- 5) Constructed rock mounds around all newly set corners.

**LEGEND:**

- - found standard B.L.M. alum capped pipe, marked as noted
- ⊕ - set 2 1/2" O.D. alum pipe w/ 3/4" alum cap from original evidence, marked as noted
- - no evidence of original cor found Set 2 1/2" O.D. alum pipe w/ 3/4" alum cap by single proportion, marked as noted.
- - found B.L.M. established tree corner.
- ⊕ - set 2 1/2" O.D. alum. pipe w/ 3/4" alum cap, marked as noted.
- ( ) G.L.O. notes by Von Schmidt in 1875.
- ( // ) G.L.O. notes by Batelle in 1869.

**BASIS OF BEARINGS**

All bearings are referred to the true meridian as determined by direct solar observations.  
 \* Location of solar.

- 1) ORIG BT = PINE STUMP NO VISIBLE SCRIBING, BEARS S 22° 30' W, 60.0' (S 10° W, 86 LKS)  
 PINE STUMP W/ AXE MARKS ON OLD BLAZE, BEARS N 12° 47' E, 13.5' (N 3° E, 19 LKS)  
 EXISTING BT = 23" SUGAR PINE SCRIBED "T22 N R6 E S4 BT" BEARS S 12° 08' E, 66.5'  
 19" SUGAR PINE SCRIBED "T22 N R6 E S5 BT" BEARS S 12° 20' W, 73.3'  
 11" BLACK OAK (TWIN) SCRIBED "T23 N R6 E S33 BT" BEARS N 47° 42' E, 34.4'  
 LARGE ROCK W/ "X B0" BEARS N 3° 54' W, 59.4'
- 2) NEW BT = 9" WHITE FIR SCRIBED "W 1/6 S33 BT" BEARS N 34° 8' E, 10.2'  
 7" WHITE FIR SCRIBED "W 1/6 S4 BT" BEARS S 18° 59' E, 11.5'
- 3) ORIG BT = NOTHING FOUND  
 EXISTING BT = 19" WHITE FIR SCRIBED "1/4 S4 BT" BEARS S 87° 53' E, 8.2'  
 2 1/2" O.D. ALUM. PIPE W/ 3/4" ALUM CAP BEARS N 73° 56' 29" W, 8.4' MARKED.  
 TREE COR. SCRIBED "T23 N R6 E S33" ON NORTH & "T22 N 1/4 S4" ON SOUTH
- 4) ORIG BT = NOTHING FOUND  
 EXISTING BT = 16" WHITE FIR SCRIBED "T23 N R6 E S33 BT" BEARS N 47° 15' W, 32.9'  
 11" WHITE FIR SCRIBED "T23 N R6 E S34 BT" BEARS N 81° 28' E, 21.4'  
 16" WHITE FIR SCRIBED "T22 N R6 E S33 BT" BEARS S 64° 55' E, 31.3'  
 12" WHITE FIR SCRIBED "T22 N R6 E S4 BT" BEARS S 24° 44' W, 29.5'

Southern Pacific Land Co.

**RECORD OF SURVEY**

for  
**SOUTHERN PACIFIC LAND CO.**  
 Being portions of Sections 27, 29 & 33, T.23 N, R.6 E, M.D.M.  
 In the unincorporated territory of  
**PLUMAS COUNTY CALIFORNIA**  
 August 1982  
 S. & E. Engineering - P.O. Box 126  
 Nevada City, California  
 95959

