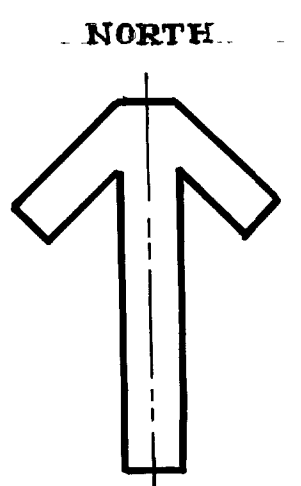
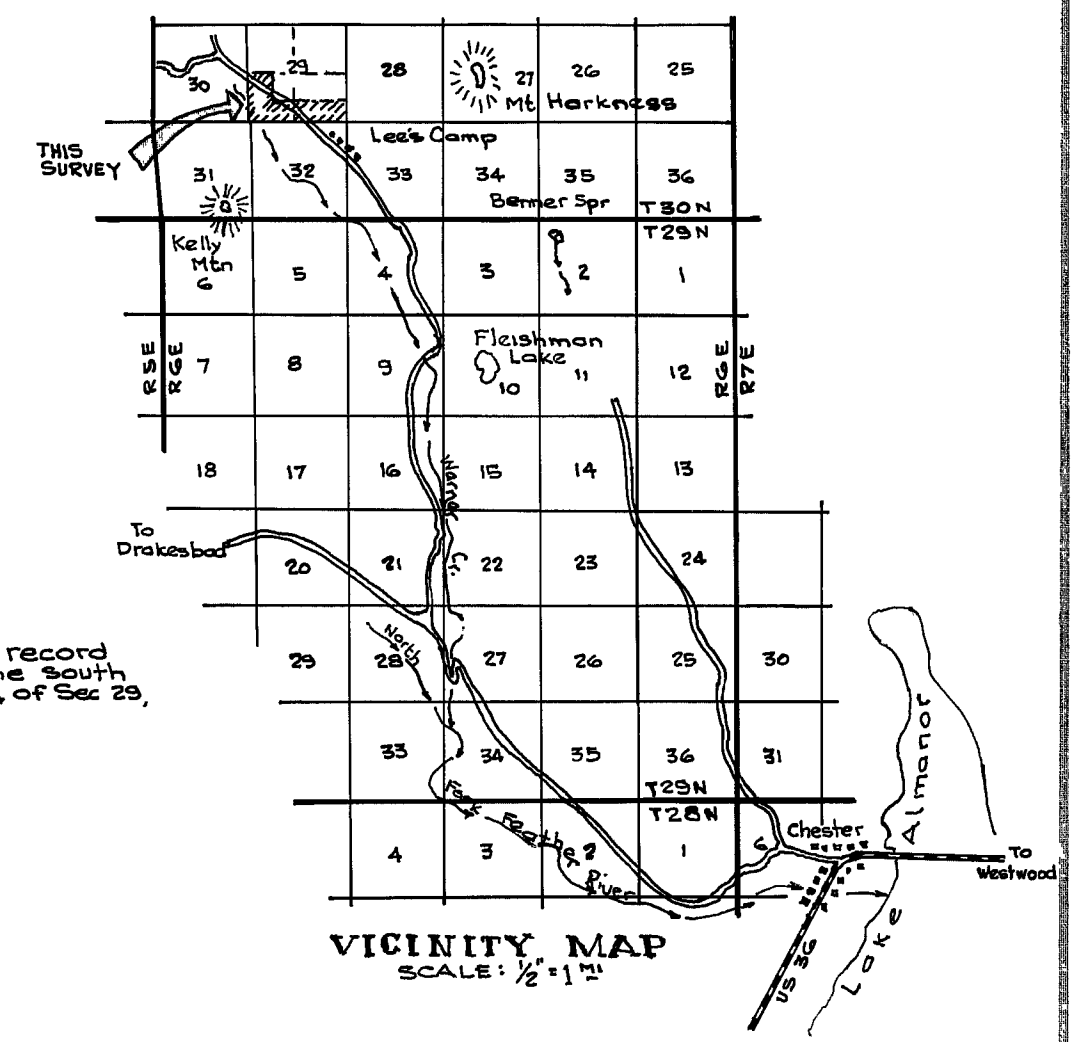


NOTES

- ① Found monuments per survey by Clair Hill & Associates Redding, Calif., for the National Park Service, 1977. Also indicates bearing and distances per this survey shown on unrecorded maps on file in the office of the Plumas Co. Surveyor. Distances shown hereon have been converted to ground distances.
- ② Found points shown on an unrecorded survey by RCE 22148 entitled "Plat of Lot Line Adjustments to Fit Existing Occupancy, Unit No. 1, Lees Camp Subdivision, May 1977" on file in the office of the Plumas Co. Surveyor. Note that the bearings shown on this plat have been rotated 0°24'00" clockwise to match the basis of bearings of this survey. All points found are 3/8" or 1/2" iron pins, untagged.
- ③ Bearings and distances per BRS II same, but distances shown thereon are based on the Calif. Coord. System. To convert BRS II distances to ground distances divide by .9995865.



SCALE: 1" = 300'
Basis of bearings is the record bearing (S88°15'54"E) for the south line of the SW 1/4 of the NW 1/4 of Sec 29, from BRS II.



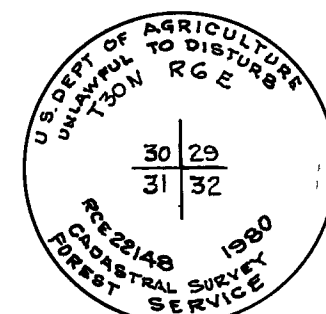
Found 3/4" ip tagged RE7567 in M.O.R. with B.T.s, per Maps 1 RS 113 and BRS II for W 1/4 cor. of Sec. 29

Set a 1/2" ip tagged RCE 22148, with 12" lodgepole S44°W 29' with blaze and 'K' tag.

Found 3/4" ip tagged RE 7567 in M.O.R. with B.T.s for S 1/4 cor. of Sec 30, per Maps 1 RS 113 and ref. ①

LANDS OF JAMES R. LEE
197.17 Ac. gross

This corner missing, so set a monument as shown at left, by holding record distances from South and east 1/4 cor. of Sec 30 per Maps 1 RS 113 and ref. ①. (ref. ① is in error by 113' in E-W dist and 111' in N-S dist because of conversion of rec dists to the Calif. Coord. System dists.)
Established B.T.s as follows:
- 10" lodgepole scribed 'S31 BT', S40°00'W 85.0'
- 15" cedar scribed 'S31 BT', S61°41'W 79.5'



3 1/2" dia. alum cap on 3"x30" alum pipe in rock mound 4" in dia. x 12" high.

LEGEND

- ◆ or • Found point as described
- ◇ or ○ Set point as described

Typical monuments A-26 thru A-35 are 3" dia. alum. plates in G conc posts, inscribed as at right.




C E R T I F I C A T E S

SURVEYOR'S

This map correctly represents a survey made by me in conformance with the requirements of the Land Surveyors Act, in August, 1980, at the request of James R. Lee.

James L. Uptegrove
James L. Uptegrove
Calif. RCE No. 22148



CO. SURVEYOR'S

This map has been examined this 21st day of November, 1980, for conformance with the requirements of the Land Surveyors Act.

Laurence J. Brock
Laurence J. Brock
Plumas Co. Eng'r.
Calif. RCE No. 13528

RECORDER'S

Filed this 21st day of November, 1980, at 3:08 P.M., in Book 5 of Record of Surveys, at page 128, at the request of the Plumas County Engineer.

Fee \$ 5.00 File No. 4241
Frances Nicol Deputy
Ila Diggs, Plumas Co. Recorder

RECORD OF SURVEY
IN
SECTION 29, T30N, R6E, M.D.B.&M.
PLUMAS COUNTY, CALIFORNIA

FOR
JAMES R. LEE

SCALE: 1" = 300'

SEPT. 1980