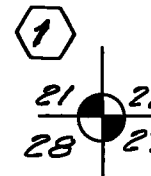
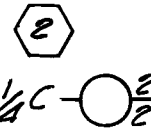
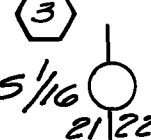



CORNER NOTES

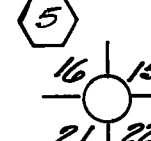
- 1 RECORD 4" X 5' POST, 36" YELLOW PINE S 53° E 17 LKS., 24" FIR N 34° W 78 LKS., 18" FIR N 47° E 95 LKS., 12" FIR S 25° W 85 LKS. FOUND STONE MOUND 35" CUT FIR STUMP N 33° W 78 LKS. OPEN DECAYED FACE, 28" CUT PINE STUMP S 51° E 17 LKS. - SET A STANDARD U.S.F.S. MONUMENT IN STONE MOUND

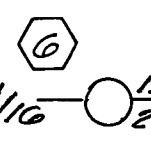

- 2 RECORD 4" X 4' POST MOUND & PITS NO CORNER FOUND RESET BY SINGLE PROPORTION - SET A STANDARD U.S.F.S. MONUMENT IN STONE MOUND - A 19" PINE S 52° W 38.3' MKD. 1/4 S 27 BT, A 21" PINE N 63° E 29.7' MKD. 1/4 S 22 BT

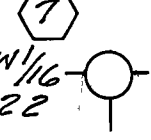

- 3 SET A STANDARD U.S.F.S. MONUMENT IN STONE MOUND - A 10" FIR S 46° E 8.2' MKD. S 1/16 S 22 BT, A 9" FIR N 52° W 19.8' MKD. S 1/16 S 21 BT.

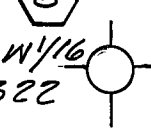

- 4 RECORD 26" X 15" X 12" STONE IN STONE MOUND - FOUND STONE MOUND - SET A STANDARD U.S.F.S. MONUMENT IN STONE MOUND - A 11" PINE S 28° W 76.6' MKD. 1/4 S 21 BT, A 13" PINE N 73° E 57.0' MKD. 1/4 S 22 BT.

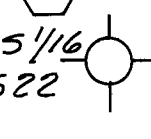

- 5 RECORD 4" X 5' POST MOUND & PITS, NO CORNER FOUND, RESET BY DOUBLE PROPORTION - SET A STANDARD U.S.F.S. MONUMENT IN STONE MOUND, CORNER FALLS IN OPEN MEADOW.

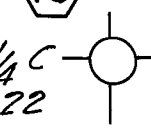

- 6 SET A STANDARD U.S.F.S. MONUMENT IN STONE MOUND, CORNER FALLS IN OPEN MEADOW.

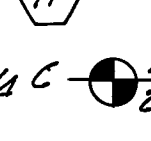

- 7 SET A STANDARD U.S.F.S. MONUMENT IN STONE MOUND, CORNER FALLS IN OPEN MEADOW.

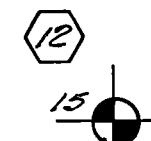

- 8 SET A STANDARD U.S.F.S. MONUMENT IN STONE MOUND, A 19" FIR S 40° E 6.9' MKD. SW 1/16 S 22 BT, A 11" PINE N 1° W 25.9' MKD SW 1/16 S 22 BT.

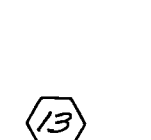

- 9 SET A STANDARD U.S.F.S. MONUMENT IN STONE MOUND, CORNER FALLS IN OPEN MEADOW.


- 10 SET A STANDARD U.S.F.S. MONUMENT IN STONE MOUND, CORNER FALLS IN OPEN MEADOW.

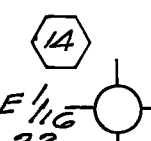

- 11 RECORD 4" X 4' POST MOUND & PITS, FOUND STONE MOUND, ACCEPTED AS THE CORNER, SET A STANDARD U.S.F.S. MONUMENT IN STONE MOUND, A 13" PINE N 15° W 105.8' MKD. 1/4 S 15 BT., A 18" PINE S 18° E 45.3' MKD. 1/4 S 22 BT. FOREST SERVICE CORNER RECORDS INDICATE THIS CORNER HAS BEEN ACCEPTED AS THE 1/4 CORNER BY THE ADJACENT PROPERTY OWNERS FOR 40+ YEARS.

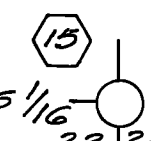

- 12 RECORD 4" X 5' POST, 24" YELLOW PINE N 64° E 41 LKS., 18" BLACK PINE S 80° W 35 LKS., 10" BLACK PINE N 41° W 84 LKS., 12" FIR S 53° E 76 LKS., FOUND STONE MOUND, 24" PINE N 64° E 41 LKS. WITH PARTIALLY OPEN BLAZE ILLEGIBLE SCIRBING VISIBLE AN UPROOTED PINE N 41° W 86 LKS. SET A STANDARD U.S.F.S. MONUMENT IN STONE MOUND, A 8" CEDAR N 63° W 19.0' MKD T 2AN R 1A E S 15 BT, A 8" FIR N 81° E 16.8' MKD T 2AN R 1A E S 1A BT.

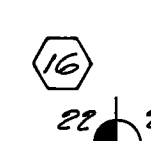

- 13 SET A STANDARD U.S.F.S. MONUMENT IN STONE MOUND, A 13" PINE N 63 1/2° E 11.5' MKD CE 1/16 S 22 BT, A 8" PINE N 38 1/2° W 6.5' MKD. CE 1/16 S 22 BT.

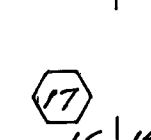


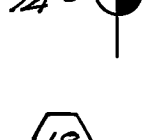
- 14 SET A STANDARD U.S.F.S. MONUMENT IN STONE MOUND, CORNER FALLS IN OPEN MEADOW.

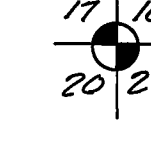

- 15 SET A STANDARD U.S.F.S. MONUMENT IN STONE MOUND, A 17" PINE S 60 3/4° E 14.9' MKD. S 1/16 S 23 BT, A 16" PINE S 89 1/4° W 45.6' MKD. S 1/16 S 22 BT.


- 16 RECORD 4" X 5' POST MOUND & PITS, FOUND A OLD EMBEDDED MOUND OF STONE IN OPEN MEADOW, ACCEPTED AS THE CORNER, SET A STANDARD U.S.F.S. MONUMENT IN STONE MOUND, THIS POSITION FITS RECORD CALLS TO THE SOUTH AND PROPORTIONATE DISTANCE E & W BETWEEN THE SECTION CORNER TO SECTIONS 21, 22, 27 & 28 AND THE CORNER TO SECTIONS 19, 30, 2A & 25.


- 17 RECORD 4" X 4' POST MOUND & PITS, FOUND A OLD EMBEDDED MOUND OF STONE IN OPEN MEADOW, ACCEPTED AS THE CORNER, SET A STANDARD U.S.F.S. MONUMENT IN STONE MOUND, THIS POSITION FITS RECORD CALLS TO THE SOUTH 20 CHS AND NORTH 1.25 CHS. TO EDGE OF SWAMP AND OVERFLOW LAND.


- 18 RECORD 24" X 15" X 6" STONE IN STONE MOUND, IN 1971 FOUND A STONE MOUND AND THE REMAINS OF TWO BEARING TREES (NOT OF RECORD), A DOWN PINE N 76° E 17 LKS. WITH DETACHED BLAZE ILLEGIBLE SCIRBING VISIBLE, A 6' PINE STUB N 85° W 83 LKS. WITH BURNED OUT BLAZE (THESE BT'S WERE DESTROYED IN PLANTATION STRIPPING IN 1972), SET A STANDARD U.S.F.S. MONUMENT IN STONE MOUND, A 9" PINE N 6° W 52.0' MKD. T 2AN R 1A E S 17 BT, A 7" PINE S 44° E 68.9' MKD. T 2AN R 1A E S 21 BT, A 10" PINE N 86° W 24.8' MKD. T 2AN R 1A E S 17 BT.


- 19 RECORD 30" X 12" X 6" STONE IN STONE MOUND, NO CORNER FOUND, RESET BY SINGLE PROPORTION - SET A STANDARD U.S.F.S. MONUMENT IN STONE MOUND - A 11" JUNIPER S 34° W 37.7' MKD. 1/4 S 22 BT, A 13" JUNIPER N 44° E 27.6' MKD. 1/4 S 23 BT.



RECORD OF SURVEY

SECTION 22 T. 24 N., R. 14 E., M.D.M.  
 IN THE UNINCORPORATED AREA OF PLUMAS  
 COUNTY CALIFORNIA FOR THE UNITED STATES  
 FOREST SERVICE

JULY 1977 & 78 SCALE: 1" = 600'

GREG L. WATKINS R.C.E. 21673

SHEET 2 OF 2 SHEETS *edb*