


### SURVEYOR'S STATEMENT

This map was prepared by me or under my direction and is based upon a field survey and was compiled from record data in conformance with the requirements of the Subdivision Map Act and local ordinance at the request of Miriam Rosenthal in August 2006.

I hereby state that this parcel map substantially conforms to the approved tentative map or conditionally approved tentative map, if any.

Vernon H. Templeton  
Vernon H. Templeton, LS 4647, Expires 9/30/08 Date 7/11/07



### COUNTY SURVEYOR'S STATEMENT

I have examined this map and find it is substantially the same as it appeared on the Tentative Map and any approved alterations thereof. All provisions of the Subdivision Map Act and any local ordinances applicable at the time of approval of the Tentative Map have been complied with and I am satisfied that the map is technically correct.

R. Tom Hunter  
R. Tom Hunter, RCE 30515  
Plumas County Surveyor  
(lic. exp. 3/31/08) DATE Sept. 10<sup>th</sup> 2007



### COUNTY TAX COLLECTOR'S CERTIFICATE

I, Ginny Dunbar, Tax Collector of the County of Plumas, State of California, do hereby certify that there are no tax liens against the Parcels, as shown hereon, for unpaid State, County, Municipal, or Local taxes or special assessments collected as taxes, except taxes or assessments not yet payable. Taxes or assessments which are a lien but not yet payable, are estimated to be in the amount of 2736.00

Ginny Dunbar  
Ginny Dunbar  
Plumas County Tax Collector DATE 9-5-07

### COUNTY RECORDER'S STATEMENT

Filed this 12 day of September, 2007 at 2:24 P. m. in Book 12 of Parcel Maps at page 82-83 at the request of the County Surveyor.

FEE: \$10.00 DOCUMENT # 2007-0007601

Kathleen Williams, County Recorder  
By: Laura L. Davis  
Deputy

### OWNER'S STATEMENT

I, Miriam Rosenthal, Jim N. Matsuo & Ted Reeves, having record title interest in the subdivided lands do hereby consent to the preparation & recordation of this map.

Miriam Rosenthal, TRUSTEE  
MIRIAM ROSENTHAL, TRUSTEE  
OF THE MIRIAM ROSENTHAL REVOCABLE LIVING TRUST

Jim N. Matsuo Ted Reeves  
JIM N. MATSUO TED REEVES

### NOTARY ACKNOWLEDGMENT

STATE OF CALIFORNIA }  
COUNTY OF Los Angeles } SS

On July 13, 2007 before me, MARY THOMAS, a Notary Public in and for said State, personally appeared MIRIAM ROSENTHAL & JIM N. MATSUO

personally known to me (or proved to me on the basis of satisfactory evidence) to be the person[s] whose name[s] is/are subscribed to the within instrument and acknowledge to me that he/she/they executed the same in his/her/their authorized capacity[ies], and that by his/her/their signature[s] on the instrument the person[s], or the entity upon behalf of which the person[s] acted, executed the instrument.

WITNESS my hand and official seal.

Signature Mary Thomas



### NOTARY ACKNOWLEDGMENT

STATE OF CALIFORNIA }  
COUNTY OF Los Angeles } SS

On July 17, 2007 before me, MARY THOMAS, a Notary Public in and for said State, personally appeared TED REEVES

personally known to me (or proved to me on the basis of satisfactory evidence) to be the person[s] whose name[s] is/are subscribed to the within instrument and acknowledge to me that he/she/they executed the same in his/her/their authorized capacity[ies], and that by his/her/their signature[s] on the instrument the person[s], or the entity upon behalf of which the person[s] acted, executed the instrument.

WITNESS my hand and official seal.

Signature Mary Thomas



### NOTARY ACKNOWLEDGMENT

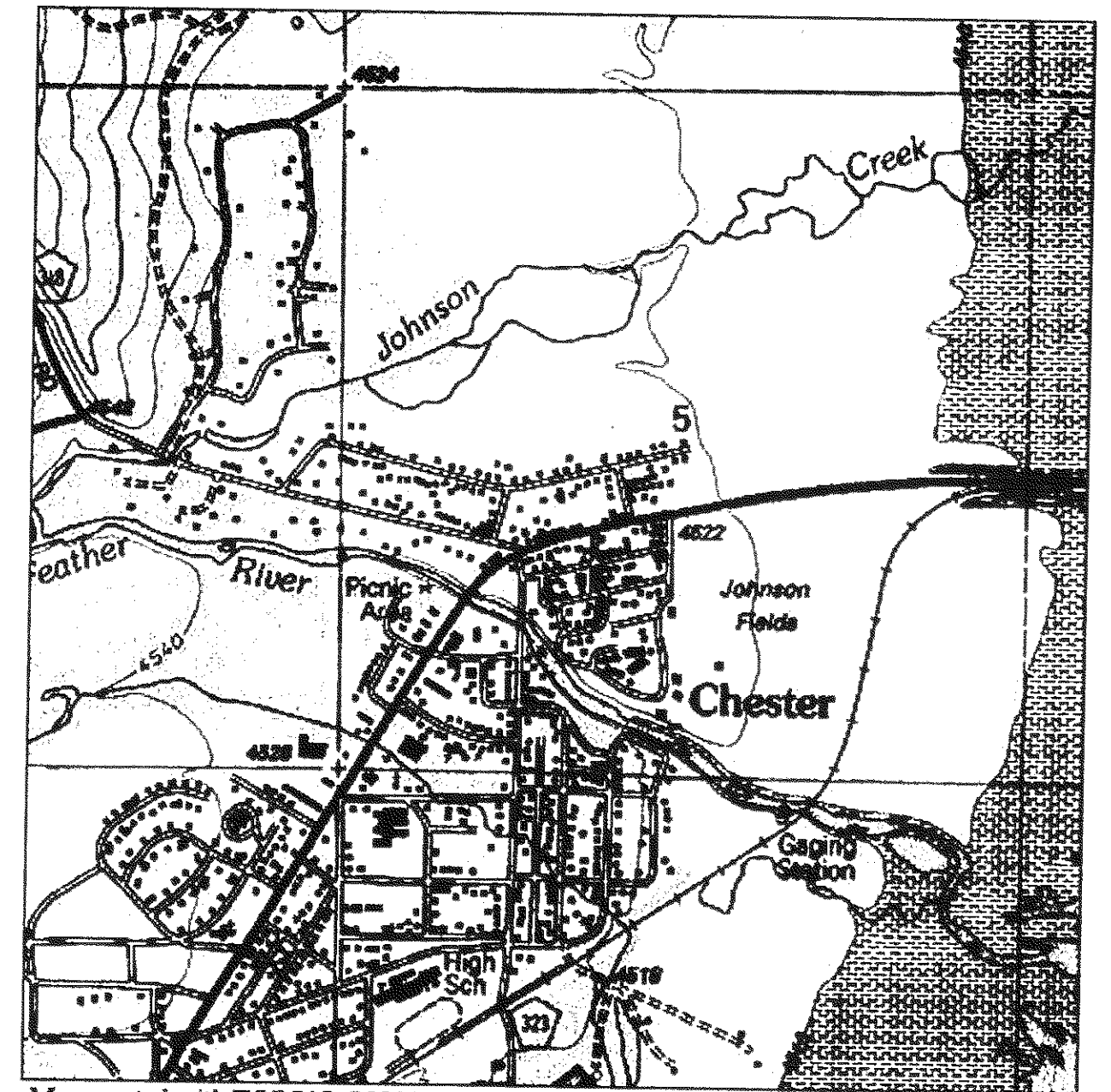
STATE OF CALIFORNIA }  
COUNTY OF \_\_\_\_\_ } SS

On \_\_\_\_\_ before me, \_\_\_\_\_, a Notary Public in and for said State, personally appeared \_\_\_\_\_

personally known to me (or proved to me on the basis of satisfactory evidence) to be the person[s] whose name[s] is/are subscribed to the within instrument and acknowledge to me that he/she/they executed the same in his/her/their authorized capacity[ies], and that by his/her/their signature[s] on the instrument the person[s], or the entity upon behalf of which the person[s] acted, executed the instrument.

WITNESS my hand and official seal.

Signature \_\_\_\_\_

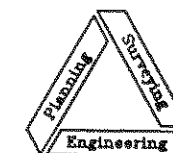


Map created with TOPO!® ©2003 National Geographic (www.nationalgeographic.com/topo)

VICINITY MAP  
NOT TO SCALE

## PARCEL MAP FOR MIRIAM ROSENTHAL et.al.

IN SECTION 6, T.28 N., R.7 E., M.D.B. & M  
WESTERN ADDITION TO CHESTER BLOCK D, LOT 5  
BOOK "A" MAPS PAGE 8  
PLUMAS COUNTY, CALIFORNIA



NST Engineering, Inc.  
1495 Riverside Drive  
Susanville, CA 96130  
(530) 257-5173