

OWNERS STATEMENT

We hereby state that we are the owners of the land shown on this parcel map and hereby consent to the preparation and recordation of this map, and that we are the only persons whose consent is required to pass clear title to said lands.

Dated: 2/8/95

McElroy Logging, Inc.

Norm McQuarrie
by Norm McQuarrie, Secretary/ Treasurer

A.L. Hansen
A.L. Hansen

Erika Hansen
Erika Hansen

NOTARY ACKNOWLEDGEMENT

STATE OF CALIFORNIA)
COUNTY OF PLUMAS)

On this 8th day of February, 1995, before me, the undersigned, a Notary Public in and for said State, personally appeared A.L. Hansen, Erika Hansen and Norm McQuarrie, personally known to me, or proved to me on the basis of satisfactory evidence, to be the person whose name is subscribed to the within instrument, and acknowledged to me that he/she executed the same in his/her authorized capacity, and that by his/her signature on the instrument the person, or the entity upon behalf of which the person acted, executed the instrument.

Witness my hand and official seal.


Sandra Wing
Sandra Wing, NOTARY PUBLIC
Comm. Exp. 10/23/95
Plumas County

COUNTY SURVEYOR'S STATEMENT

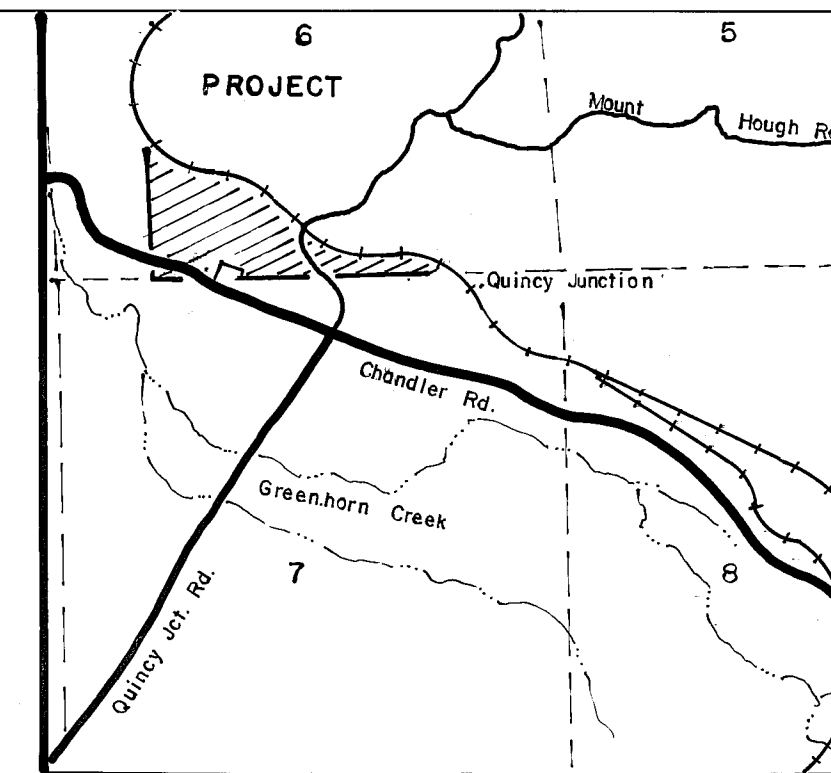
This map conforms with the requirements of the Subdivision Map Act and Local Ordinances.

Dated: March 31 1995

R Tom Hunter
R. Tom Hunter, R.C.E. 30515
Plumas County Surveyor
License Expiration Date 3-31-96



North
1" = 2000'



LOCATION MAP
T24N R10E

COUNTY TAX COLLECTOR'S CERTIFICATE

I, Barbara J. Coates, Tax Collector of the County of Plumas, State of California do hereby certify that there are no tax liens against the Parcels, as shown hereon, for unpaid state, county, municipal, or local taxes or special assessments collected as taxes, except taxes or assessments not yet payable. Taxes or assessments which are a lien but not yet payable, are estimated to be in the amount of \$ 2314.00

Dated: 3-21-95


Barbara J. Coates
By: Jimmy Dunbar, asst.
Barbara J. Coates
Plumas County Tax Collector

SURVEYOR'S STATEMENT

This map was prepared by me or under my direction and is based upon a field survey in conformance with the requirements of the Subdivision Map Act and Local Ordinance at the request of Al Hansen in Jan. 1995. All of the monuments shown hereon are of the character and occupy the positions indicated and are sufficient to enable the survey to be retraced. I hereby state that this parcel map substantially conforms to the approved or conditionally approved tentative map, if any.

Date: Feb 15, 1995

Clifford R. Brown
Clifford R. Brown RCE 22836



COUNTY RECORDER'S CERTIFICATE

Filed this 3RD day of April, 1995 at 11:02 a.m. in Book 10 of Parcel Maps, at page 138, at the request of the County Surveyor.

Fee: 14.00

File No. 1832

Judith Wells
County Recorder

by Joe A. Deary
Deputy

Parcel Map

-For-

Owner: A.L. Hansen and Erika Hansen, and
McElroy Logging Inc.
2570 Quincy Jct. Rd.
Quincy CA, 95971. 283-4312

A division of four parcels within a portion of Sec 6 - 7, T24N, R10E, North of Quincy, Plumas Co., CA.

Engineer: Clifford R. Brown Engineering & Survey
2335 Ponderosa St.
Quincy, CA. 95971
(916) 283-3959

CERTIFICATE OF CORRECTION - RECORDED 10/4/95 BOOK 605 OR PAGE 254 DOC# 6254