

OWNERS STATEMENT

We hereby state that we are the owners of the land shown on this parcel map and hereby consent to the preparation and recordation of this map, and that we are the only persons whose consent is required to pass clear title to said lands.


Dated: 10-17-94 *Lewis G. Neil*
Lewis G. Neil
Anita L. Neil
Anita L. Neil

NOTARY ACKNOWLEDGEMENT

STATE OF CALIFORNIA)
COUNTY OF PLUMAS)

On this 17th day of October, 1994, before me, the undersigned, a Notary Public in and for said State, personally appeared Lewis G. Neil and Anita L. Neil, personally known to me, or proved to me on the basis of satisfactory evidence, to be the person whose name is subscribed to the within instrument, and acknowledged to me that he/she executed the same in his/her authorized capacity, and that by his/her signature on the instrument the person, or the entity upon behalf of which the person acted, executed the instrument.

Witness my hand and official seal.




Donna Bell

COUNTY SURVEYOR'S STATEMENT

This map conforms with the requirements of the Subdivision Map Act and Local Ordinances.

Dated: 12-15-94
R Tom Hunter
R. Tom Hunter, R.C.E. 30515
Plumas County Surveyor
License Expiration Date 3-31-96



COUNTY TAX COLLECTOR'S CERTIFICATE


I, Barbara J. Coates, Tax Collector of the County of Plumas, State of California do hereby certify that there are no tax liens against the Parcels, as shown hereon, for unpaid state, county, municipal, or local taxes or special assessments collected as taxes, except taxes or assessments not yet payable. Taxes or assessments which are a lien but not yet payable, are estimated to be in the amount of \$ none

Dated: 12-22-94
Barbara J. Coates
By: *Bunny Dunbar, asst.*
Barbara J. Coates
Plumas County Tax Collector

SURVEYOR'S STATEMENT

This map was prepared by me or under my direction and is based upon a field survey in conformance with the requirements of the Subdivision Map Act and Local Ordinance at the request of Lewis Neil in Sept. 1994. All of the monuments shown hereon are of the character and occupy the positions indicated and are sufficient to enable the survey to be retraced. I hereby state that this parcel map substantially conforms to the approved or conditionally approved tentative map, if any.

Date: 10-31-94
Clifford R. Brown
Clifford R. Brown RCE 22836



COUNTY RECORDER'S CERTIFICATE

Filed this 22nd day of DECEMBER, 1994 at 12:05 p.m. in Book 10 of Parcel Maps, at page 133-134, at the request of the County Surveyor.

Fee: \$ 10
File No. 1004

Judith Wells
County Recorder
by *JoAnn Van Milder*
Deputy

Parcel Map

-For-

Owner: Lewis G. & Anita L. Neil
8226 Olive School Lane
Winters, CA 95694
(916) 836-1815

A portion of parcels 10 and 11 of 6 PM 111, within a portion of T23N R13E S34 and T22N R13E S3 MDM at Delleker, Plumas Co., CA

Engineer: Clifford R. Brown Engineering & Survey
2335 Ponderosa St.
Quincy, CA. 95971
(916) 283-3959