


LEGEND

- Set 3/4" iron pipe marked L.S. 3336
- Found 3/4" iron pipe marked L.S. 2846
- Computed corner location

SURVEYOR'S CERTIFICATE

This map was prepared by me or under my direction and is based upon a field survey in conformance with the requirements of the Subdivision Map Act at the request of Douglass and D'azevedo in June, 1971. I hereby certify that it conforms to the approved Tentative Map and the conditions of approval thereof, that all provisions of applicable state law and local ordinances have been complied with.

Max L. Albert
 MAX L. ALBERT L.S. 3336



COUNTY ENGINEER'S CERTIFICATE

This map has been examined for conformance with the requirements of Section 11575 of the Subdivision Map Act this 12th day of July, 1971.

Darrell P. Payne
 DARRELL P. PAYNE R.C.E. 8596

RECORDER'S CERTIFICATE

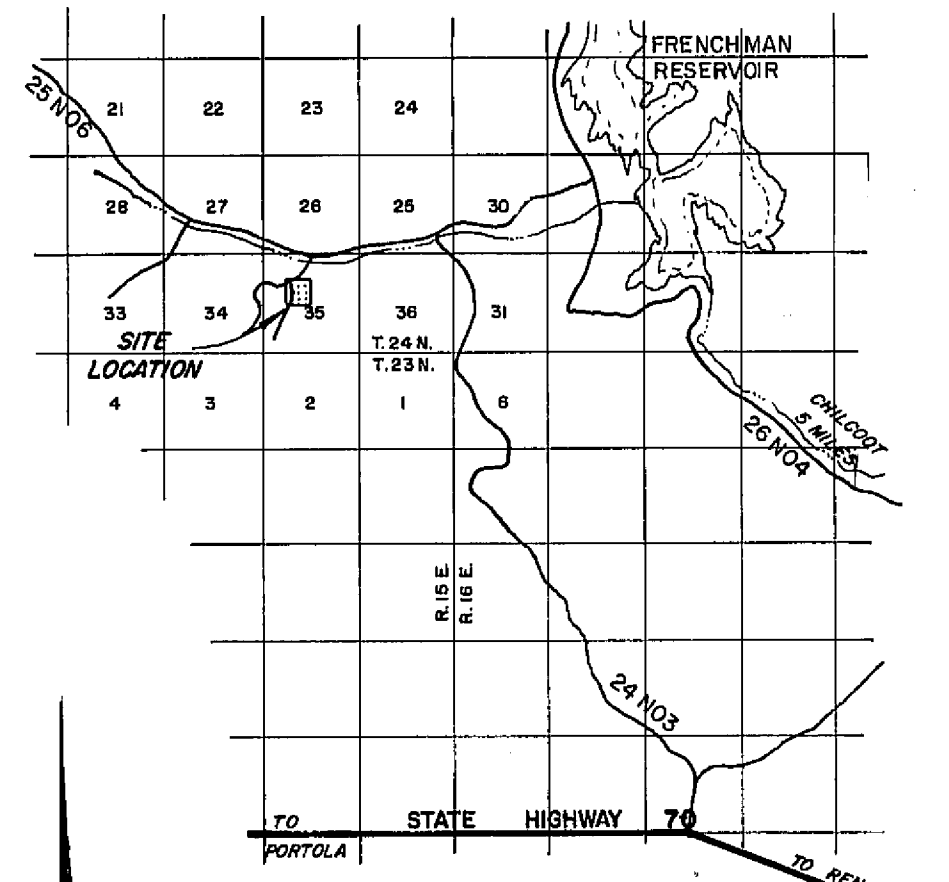
Filed this 12th day of July, 1971, at 11:40 A.M. in Book 3 of Parcel Maps at Page 63 at the request of Walter B. Grimes. Recording No. 1337
 Fee 5.00

Dorothea Neen Pina
 County Recorder
 By _____ Deputy

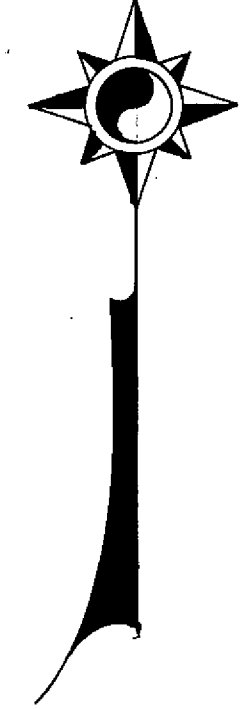
NOTES

The basis of bearing is the North line of Parcel 19 given as N89°17'21"E on that certain map Filed January 30, 1969, in Book 2 of Parcel Maps at Pages 64 and 65, Plumas County Official Records.

All of Parcel 19 as shown on that certain Parcel Map filed January 30, 1969, in Book 2 of Parcel Maps at Pages 64 and 65, Plumas County Official Records.



LOCATION MAP
 SCALE 1" = 2 miles



PARCEL MAP
 THE SOUTHEAST 1/4 OF THE NORTHWEST 1/4 OF SECTION 35 T.24N., R.15E., M.D.B.&M.

PLUMAS COUNTY CALIFORNIA
 MAP OF THE LANDS OF DOUGLASS and D'AZEVEDO

SCALE 1"=200' JULY, 1970

WALTER B. GRIMES ASSOC.
 CIVIL ENGINEERS and LAND SURVEYORS
 1356 MANGROVE AVE., CHICO, CALIFORNIA.