


Engineer's Statement

This map and the survey performed thereon on September 1, 1992, were made by me or under my direction. The survey is true and complete as shown. All of the monuments shown hereon are of the character and occupy the positions indicated and are sufficient to enable the survey to be retraced.

Dated: September 17, 1992

Fred R. Nagel  
Fred R. Nagel  
L.S. 3989  
R.C.E. 26319



County Surveyor's Certificate

I have examined this map and find it is substantially the same as it appeared on the tentative map and any approved alterations thereof. All provisions of the Subdivision Map Act and any local ordinances applicable at the time of approval of the tentative map have been complied with and I am satisfied that the map is technically correct.

Dated: 10-5-92

R. Tom Hunter  
R. TOM HUNTER  
R.C.E. 30515 EXP. 3/31/96  
Plumas County Surveyor

County Tax Collector's Certificate

I, Barbara J. Coates, Tax Collector of the County of Plumas, State of California, do hereby certify that there are no tax liens against the Lots, as shown hereon, for unpaid State, County, Municipal, or local taxes or special assessments collected as taxes, except taxes or assessments not yet payable. Taxes or assessments which are a lien but not yet payable, are estimated to be in the amount of \$ 2024.00.

Dated: October 2, 1992

Barbara J. Coates  
Barbara J. Coates  
Plumas County Tax Collector

County Clerk's Certificate

I, Judith Wells, Clerk of the County of Plumas, State of California and Ex-Officio Clerk of the Board of Supervisors of said county, hereby certify that the herein embodied map was approved by the said Board of Supervisors convened in a regular meeting upon the 6<sup>TH</sup> day of October, 1992. The public utility easements offered and shown hereon were accepted for public purposes.

Dated: 10/6/92

Nancy L. Lomo, Deputy  
Judith Wells  
County Clerk

County Recorder's Certificate

Filed this 6 day of October, 1992, at 1:45 P.m. in Book 7 of Maps, at Page 73-75, at the request of the County Engineer.

Judith Wells  
County Recorder

File No. BS24

BY: Sue A. Perry  
Deputy

Fee \$ 9.00

Owner's Statement

I, JOSEPH B. ALLEGRETTI, having record title interest in the herein subdivided lands, do hereby consent to the preparation and recordation of this map. The public utility easements are hereby dedicated for public purposes as indicated.

BY: JB Allegretti  
JOSEPH B. ALLEGRETTI

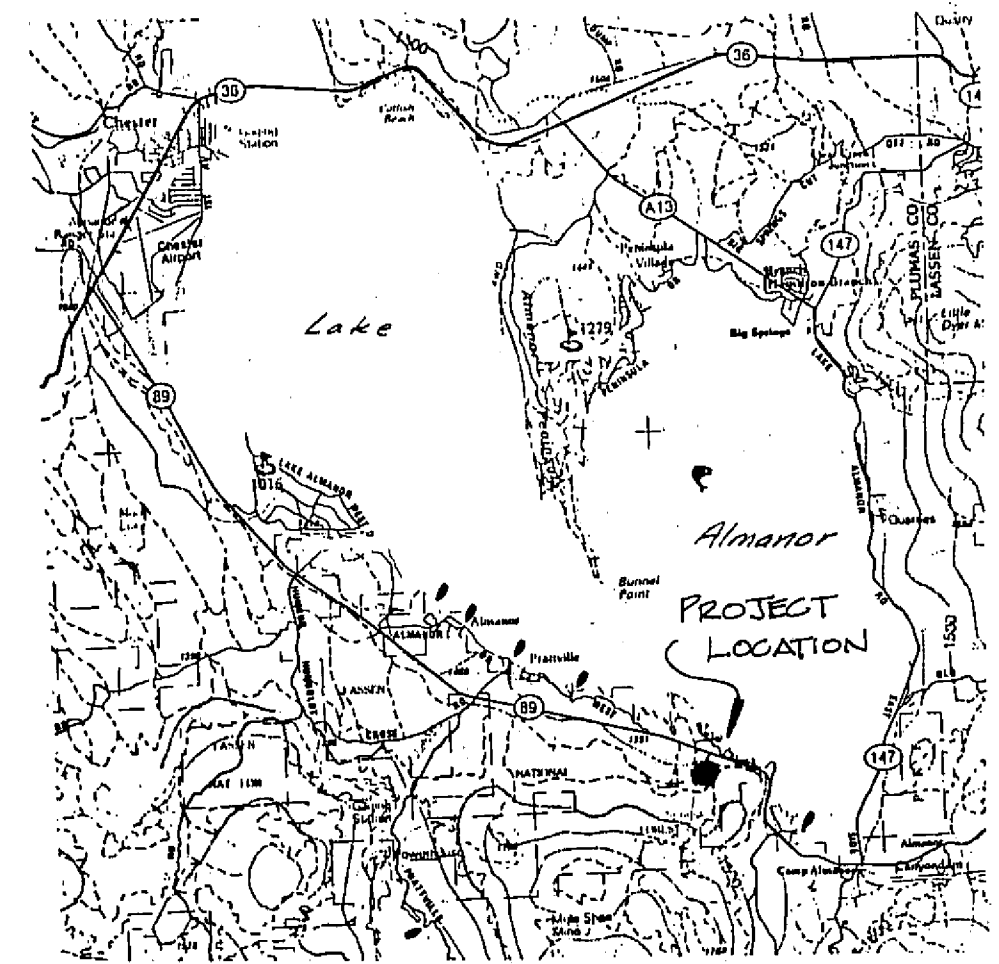
STATE OF CALIFORNIA )  
COUNTY OF lassen ) SS.

On September 17, 1992 before me, the undersigned, a Notary Public in and for said State, personally appeared Joseph B. Allegretti,

personally known to me (or proved to me on the basis of satisfactory evidence) to be the person(s) whose name(s) is/are subscribed to the within instrument and acknowledged to me that he/ she/they executed the same in his/her/their authorized capacity(ies), and that by his/ her/their signature(s) on the instrument the person(s), or the entity upon behalf of which the person(s) acted, executed the instrument.

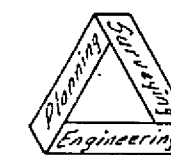
WITNESS my hand and official seal.

Signature Tracey A. Mason



VICINITY MAP  
Scale: 1" = 2.3 Mi.

SUBDIVISION MAP OF  
**BIG MEADOWS VILLAGE**  
IN THE N.W.1/4, N.E.1/4, SEC. 19, T.27N., R.8E., M.D.B. & M.  
PLUMAS COUNTY, CALIFORNIA



NST ENGINEERING ASSOCIATES, INC.  
45 SO. ROOP STREET  
SUSANVILLE, CALIF. 96130  
916-257-5173