

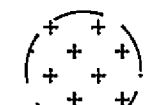


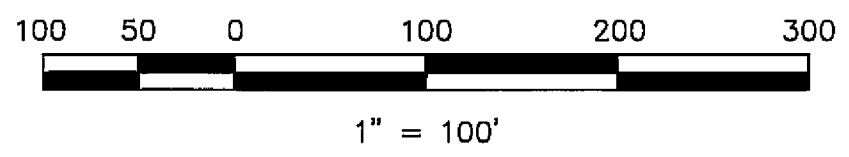


-  Denotes slopes 15% and greater
-  Rectangles denote designated Building envelopes of 20,000 SQ. FT.
-  Denotes leach exclusion areas
-  Denotes designated Well locations
-  Denotes designated Deer Movement & Fawning areas as required by the California Department of Fish & Game



Additional Information Sheet
 LAKEVIEW SUBDIVISION & Planned Development
 for
 Jim & Julia Holcomb

Parcel 1 of 3 RS 108, located in Section 11, T. 23 N., R. 13 E., M.D.M.
 Plumas County, California - April, 1992 - Scale 1" = 100'

HAMBY SURVEYING INC.
 P.O. BOX 1209
 PORTOLA, CA 96122
 (916) 832-5571