

ENGINEER'S STATEMENT

THIS MAP AND THE SURVEY PERFORMED THEREFOR IN NOVEMBER 1988, WERE MADE BY ME OR UNDER MY DIRECTION. THE SURVEY IS TRUE AND COMPLETE AS SHOWN. ALL THE MONUMENTS SHOWN HEREON ARE OF THE CHARACTER AND OCCUPY THE POSITIONS INDICATED AND ARE SUFFICIENT TO ENABLE THE SURVEY TO BE RETRACED.

SIGNED: *Larry A. Fites*
LARRY A FITES
R.C.E. 13225

COUNTY SURVEYOR'S CERTIFICATE

I HAVE EXAMINED THIS MAP. ALL PROVISIONS OF THE SUBDIVISION MAP ACT AND ANY LOCAL ORDINANCES APPLICABLE HAVE BEEN COMPLIED WITH; AND I AM SATISFIED THAT THE MAP IS TECHNICALLY CORRECT.

DATED: 4/11/89 SIGNED: *Lawrence J. Brock*
LAWRENCE J. BROCK R.C.E. 13528
COUNTY SURVEYOR

COUNTY RECORDER'S CERTIFICATE

FILED THIS 4th DAY OF May, 1989 AT 10:35 A.M.
IN BOOK 6 OF MAPS, AT PAGE 26187, AT THE REQUEST OF THE COUNTY ENGINEER.

ILA DIGGS
COUNTY RECORDER
FEE: \$ 700
FILE NO.: 2621
BY: *Beth Cammack*
DEPUTY

COUNTY CLERK'S CERTIFICATE

I, ILA DIGGS, CLERK OF THE COUNTY OF PLUMAS, STATE OF CALIFORNIA, AND EX-OFFICIO CLERK OF THE BOARD OF SUPERVISORS OF SAID COUNTY, HEREBY CERTIFY THAT THE HEREIN EMBODIED MAP WAS APPROVED BY SAID BOARD OF SUPERVISORS CONVENED IN REGULAR MEETING UPON THE 11th DAY OF April, 1989.

SIGNED: *Doris Stump*
ILA DIGGS
COUNTY CLERK

OWNER'S STATEMENT


WE HEREBY CERTIFY THAT: WE ARE THE OWNERS OF THE LAND SHOWN ON THIS REVERSION TO ACREAGE MAP; WE CONSENT TO THE PREPARATION AND RECORDING OF THIS MAP; AND WE ARE THE ONLY PERSONS WHOSE CONSENT IS REQUIRED TO PASS CLEAR TITLE TO SAID LANDS. THE PUBLIC UTILITY EASEMENT AS SHOWN ON THE MAP IS HEREBY DEDICATED FOR THE PUBLIC PURPOSE AS NOTED.

Mark L. Whitney *Shirley A. Whitney*
MARK L. WHITNEY SHIRLEY A. WHITNEY

STATE OF CALIFORNIA)
COUNTY OF PLUMAS) SS.

ON THIS 7th DAY OF March, 1988, BEFORE ME, THE UNDERSIGNED, A NOTARY PUBLIC IN AND FOR SAID COUNTY AND STATE, PERSONALLY APPEARED, MARK L. WHITNEY AND SHIRLEY A. WHITNEY, PERSONALLY KNOWN TO ME (OR PROVED TO ME ON THE BASIS OF SATISFACTORY EVIDENCE) TO BE THE INDIVIDUALS THAT EXECUTED THE WITHIN INSTRUMENT, AND ACKNOWLEDGED TO ME THAT SUCH PERSONS EXECUTED THE SAME.

Chrystal C. Clift
NOTARY PUBLIC IN AND FOR SAID COUNTY AND STATE
4-18-92
MY COMMISSION EXPIRES:



TRUSTEE'S CERTIFICATE

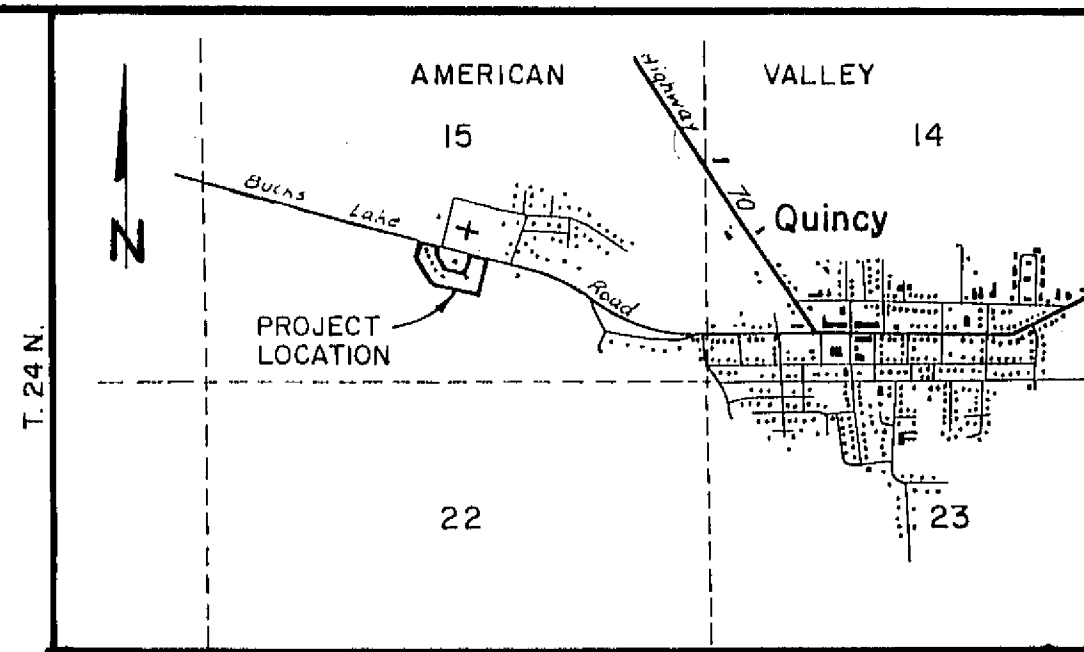

CAL-SIERRA TITLE COMPANY, A CALIFORNIA CORPORATION AS TRUSTEE UNDER THAT DEED OF TRUST DATED MARCH 15, 1978, AND RECORDED IN BOOK 286 OF PLUMAS COUNTY OFFICIAL RECORDS AT PAGES 102 AND 103, DOES HEREBY CONSENT TO THE PREPARATION AND FILING OF THIS MAP.

CAL-SIERRA TITLE COMPANY
BY: *David O. Windle*
DAVID O. WINDLE, PRESIDENT

STATE OF CALIFORNIA)
COUNTY OF PLUMAS) SS.

ON THIS 7th DAY OF March, 1988, BEFORE ME, THE UNDERSIGNED, A NOTARY PUBLIC IN AND FOR SAID COUNTY AND STATE, PERSONALLY APPEARED, DAVID O. WINDLE, PERSONALLY KNOWN TO ME (OR PROVED TO ME ON THE BASIS OF SATISFACTORY EVIDENCE) TO BE PRESIDENT OF THE CORPORATION THAT EXECUTED THE WITHIN INSTRUMENT, AND KNOWN TO ME TO BE THE PERSON WHO EXECUTED THE SAME ON BEHALF OF SAID CORPORATION AND ACKNOWLEDGED TO ME THAT SAID CORPORATION EXECUTED THE SAME.

Chrystal C. Clift
NOTARY PUBLIC IN AND FOR SAID COUNTY AND STATE
4-18-92
MY COMMISSION EXPIRES:



LOCATION MAP
SCALE: 1"=2000'

REVERSION TO ACREAGE MAP

FOR
TWO PARCELS
for

M & S SUBDIVISION

FOR:
MARK L. & SHIRLEY A. WHITNEY

BEING A PORTION OF THE SOUTH HALF OF SECTION 15
T. 24 N., R. 9 E., M.D.B.&M. IN PLUMAS COUNTY, CALIFORNIA

BY:
LARRY FITES ENGINEERING
P.O. BOX 308
GRAEAGLE, CALIFORNIA 96103
R.C.E. 13225

NOVEMBER, 1988

SHEET 1 OF 2