

Location Map
T23N, R16E, S36

OWNER'S CERTIFICATE

I HEREBY CERTIFY THAT I AM THE OWNER OF THE LAND SHOWN ON THIS SUBDIVISION MAP AND CONSENT TO THE PREPARATION AND RECORDING OF THIS MAP, AND THAT I AM THE ONLY PERSON WHOSE CONSENT IS REQUIRED TO PASS CLEAR TITLE TO SAID LAND.


THE EASEMENTS SHOWN ON THIS MAP TO BE CREATED BY RECORDATION THEREOF ARE CREATED WITH MY CONSENT AND ARE HEREBY DECLARED TO BE FOR PRIVATE USE AS INDICATED. EASEMENTS FOR PUBLIC UTILITIES ARE HEREBY DEDICATED FOR PUBLIC USES.

GIANT QUICKSILVER CORPORATION
Robert F. Carmody
ROBERT F. CARMODY, President

NOTARY

STATE OF CALIFORNIA) SS
COUNTY OF PLUMAS)

ON June 20th, 1986, BEFORE ME, THE UNDERSIGNED, A NOTARY PUBLIC IN AND FOR SAID STATE, PERSONALLY APPEARED ROBERT F. CARMODY, KNOWN TO ME TO BE THE PRESIDENT OF THE CORPORATION THAT EXECUTED THE WITHIN INSTRUMENT AND KNOWN TO ME TO BE THE PERSON WHO EXECUTED THE SAME ON BEHALF OF SAID CORPORATION AND ACKNOWLEDGED TO ME THAT SAID CORPORATION EXECUTED THE SAME.



Chrystal C. Clift
NOTARY PUBLIC
MY COMMISSION EXPIRES April 18, 1998


COUNTY CLERK'S CERTIFICATE

I, ILA DIGGS, CLERK OF THE COUNTY OF PLUMAS, STATE OF CALIFORNIA AND EX-OFFICIO CLERK OF THE BOARD OF SUPERVISORS OF SAID COUNTY, HEREBY CERTIFY THAT THE HEREIN EMBODIED MAP WAS APPROVED BY THE SAID BOARD OF SUPERVISORS CONVENED IN REGULAR MEETING UPON THE 9th DAY OF August, 1988, AND THE OFFER OF DEDICATION FOR PUBLIC UTILITY EASEMENTS AS SHOWN ON THE MAP WERE ACCEPTED FOR THE USES NOTED.

DATED: August 25, 1988
Ila Diggs
ILA DIGGS
PLUMAS COUNTY CLERK

ENGINEER'S CERTIFICATE

THIS MAP AND THE SURVEY PERFORMED THEREFORE IN MAY 1986, WERE MADE BY ME OR UNDER MY DIRECTION. THE SURVEY IS TRUE AND COMPLETE AS SHOWN. ALL OF THE MONUMENTS SHOWN HEREON ARE OF THE CHARACTER AND OCCUPY THE POSITIONS INDICATED AND ARE SUFFICIENT TO ENABLE THE SURVEY TO BE RETRACED.



Clifford R. Brown
CLIFFORD R. BROWN RCE 22836

COUNTY SURVEYOR'S CERTIFICATE

I HAVE EXAMINED THIS MAP AND FIND IT IS SUBSTANTIALLY THE SAME AS IT APPEARED ON THE TENTATIVE MAP AND ANY APPROVED ALTERATIONS THEREOF. ALL PROVISIONS OF THE SUBDIVISION MAP ACT AND ANY LOCAL ORDINANCES APPLICABLE AT THE TIME OF APPROVAL OF THE TENTATIVE MAP HAVE BEEN COMPLIED WITH, AND I AM SATISFIED THAT THE MAP IS TECHNICALLY CORRECT.

DATED 8/25/88
Lawrence J. Brock
LAWRENCE J. BROCK RCE 13528
PLUMAS COUNTY ENGINEER

COUNTY TAX COLLECTOR'S CERTIFICATE

I BARBARA J. COATES, TAX COLLECTOR OF THE COUNTY OF PLUMAS, STATE OF CALIFORNIA, DO HEREBY CERTIFY THAT THERE ARE NO TAX LIENS AGAINST THE LOTS AS SHOWN HEREON FOR UNPAID COUNTY, MUNICIPAL OR LOCAL TAXES OR SPECIAL ASSESSMENTS COLLECTED AS TAXES, EXCEPT TAXES OR ASSESSMENTS NOT YET PAYABLE. TAXES OR ASSESSMENTS WHICH ARE A LIEN BUT NOT YET PAYABLE ARE ESTIMATED TO BE IN THE AMOUNT OF \$ 1317.00

DATED 8-1-88
Barbara J. Coates by Jimmy Schuster
BARBARA J. COATES
PLUMAS COUNTY TAX COLLECTOR

COUNTY RECORDER'S CERTIFICATE

FILED THIS 22nd DAY OF September, 1988, AT 2:52 P.M. IN BOOK 6 OF MAPS AT PAGE 59-62 AT THE REQUEST OF THE COUNTY ENGINEER.

FEE: \$ 11.00
ILA DIGGS, COUNTY RECORDER
FILE NO. 3010 by *Berk Cammack*
DEPUTY

TRUSTEE'S CERTIFICATE


CAL SIERRA TITLE COMPANY, A CALIFORNIA CORPORATION, AS TRUSTEE UNDER THAT DEED OF TRUST DATED MAY 1, 1986, AND RECORDED IN BOOK 440 OF PLUMAS COUNTY OFFICIAL RECORDS AT PAGE 350, AND SUBSTITUTED TRUSTEE UNDER THAT DEED OF TRUST DATED Oct. 1, 1980 IN BOOK 323 OFFICIAL RECORDS AT PAGE 474, DOES HEREBY CONSENT TO THE PREPARATION AND RECORDING OF THIS MAP.

CAL SIERRA TITLE CO.
David O. Windle
BY DAVID O. WINDLE- PRESIDENT

STATE OF CALIFORNIA) SS
COUNTY OF PLUMAS)

ON THIS 22 DAY OF Sept, 1988, BEFORE ME, THE UNDERSIGNED, A NOTARY PUBLIC IN AND FOR SAID COUNTY AND STATE, PERSONALLY APPEARED DAVID O. WINDLE, KNOWN TO ME TO BE THE PRESIDENT OF THE CORPORATION THAT EXECUTED THE WITHIN INSTRUMENT AND KNOWN TO ME TO BE THE PERSON WHO EXECUTED THE SAME ON BEHALF OF SAID CORPORATION AND ACKNOWLEDGED TO ME THAT SAID CORPORATION EXECUTED THE SAME.

John Seibel
NOTARY PUBLIC
MY COMMISSION EXPIRES



SIERRA VIEW SUBDIVISION - UNIT 2

A portion of Section 36, T23N, R16E MDB&M near Chilcoot, Plumas County, California.

Developer GIANT QUICKSILVER CORPORATION
573 Riveria Circle
Larkspur, California 94939

Engineer Cliff Brown Engineering & Survey
Rt. 1 Box 480B
Quincy, California 95971