

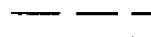



4500' CONTOUR
PG & E DATUM FILED R/S 2-82

LEGEND

-  FOUND IRON PIPE MONUMENT ON SUBDIVISION BOUNDARIES OF UNIT 6, OR FOUND PG & E IRON PIN ALONG 4500' CONTOUR LINE. SET 3/4" I.P. TAGGED L.S. 3202 ALONGSIDE P.G. & E. PINS
-  SET 1" IRON PIPE TAGGED "L.S. 3202" (EXCEPT AS NOTED) FOR ANGLE AND CURVE POINTS AND 1/2" I.P.S. (L.S. 3202) FOR LOT CORNERS
-  SETBACK LINE (R.U.E. OR BUILDING - AS NOTED)
-  SEWERAGE SETBACK LINE (USE AREA IS FROM LINE TO ROAD)

LAKE ALMANOR COUNTRY CLUB UNIT NO. 13

IN SECTION 36, T28N, R8E, MDB & M
PLUMAS COUNTY, CALIFORNIA
SCALE: 1" = 100'

OWNER & SUBDIVIDER: EDWARD A. CLIFFORD

VANDENBERG & SIMPSON, ENGINEERS & SURVEYORS
SUSANVILLE, CALIFORNIA