




MEADOW VALLEY COMMUNITY


Temporary Refuge Area
Not an Alternative to Evacuation
Last Resort. Not safe in all conditions.
Consider only if trapped by wildfire.
Look for the yellow triangle sign


Remember...
Your evacuation route may change according to fire direction and fire behavior.
If in doubt, get out and notify your family or loved ones of your location.


 Temporary Refuge Area


 Evacuation Direction


 Paved Road


 Improved Dirt Road


 Private, Dirt, or Other Road


 USFS Road


 Meadow / Marsh area


 Peak, Summit, Ridge


 Fire Station


 Bridge


 Campground

 Place

 Hydrant

 Ditch

 Stream

 Waterbody Area

Map produced by Plumas County GIS for informational purposes only. None of the sources that contributed to this mapping effort claim any responsibility for decisions that may be based on representations provided herein and shall not be held liable for such.

0

500

1,000

2,000

Feet

