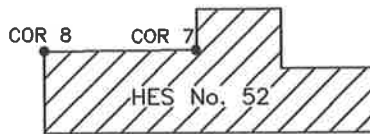


CORNER RECORD

COUNTY OF PLUMAS T. 27 N. R. 5 E. M.D. _____ MERIDIAN CALIFORNIA

CORNER TYPE: GOV'T. CORNER ☒ MEANDER ☐ RANCH ☐ CONTROL ☐ OTHER ☒ HOMESTEAD ENTRY SURVEY No. 52
CORNER IDENTIFICATION— DATE OF VISIT JULY 11, 1996



CORNER - LEFT AS FOUND ☐ FOUND AND TAGGED ☒ REESTABLISHED OBLITERATED CORNER ☐ REBUILT ☒

PHYSICAL DESCRIPTION OF CORNER FOUND, EVIDENCE AND METHOD USED TO IDENTIFY OR REESTABLISH (G.L.O.)

Found a 25' high Fir Snag Bearing Tree with healed blaze, bears S86°53'W, 43.56' (A 30" Fir bears N89°36'W, 66 Links).
Found a Fir Stump with attention signs, N0°36'W, 76.56' (A 30" Fir bears N1°35'W, 116 Links).
Set a Standard U.S.D.A. Monument at Record Distance (66 Links and 116 Links) from existing Bearing Trees.

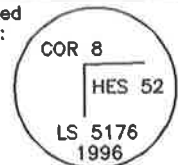
PHYSICAL DESCRIPTION OF MONUMENTS REBUILT OR PERPETUATED

Set a Standard U.S.D.A. Monument (28" long 2 1/2" dia. Aluminum Monument) 16" in ground, 1' above in a 2 1/2' dia. stone mound.

New Bearing Trees:


A 15" White Fir bears S62°37'W, 35.32' and scribed 8HES52BT.
A 13" Yellow Pine bears N9°36'E, 57.31' and scribed 8HES52BT.

Cap Marked as shown:



CALIFORNIA COORDINATE SYSTEM ORDER: FIRST ☐ SECOND ☐ THIRD ☐
STATIONS USED: NGS (USC & GS) ☐ STATE ☐ COUNTY ☐ OTHER ☐ STATION _____ STATION _____
ZONE _____ ELEVATION _____ NORTHINGS (Y) _____ EASTINGS (X) _____

SKETCH (Include reference tie or witness points, remarks and topo of area)



Note:
Township Unsurveyed
Homestead Entry Survey No. 52
1913 G.L.O. Survey

Found a 47" diameter by 25' high Fir Snag Bearing Tree with healed blaze, S86°53'W, 43.56'.
(30" Fir, N89°36'W, 66 Links.)

Found:
A Fir Stump with attention sign.
N0°36'W, 76.56'.
(N1°35'W, 116 Links).

New:
A 13" Yellow Pine
N9°36'E, 57.31'
scribed, 8HES52BT.



New:
A 15" White Fir
S62°37'W, 35.32'
scribed, 8HES52BT.

Set a Standard U.S.D.A. Monument
16" in ground 1' above in a
2 1/2' diameter stone mound.

Corner lies approx. 220' North of
County road No. 308.
on a gentle South slope.

SURVEYOR'S CERTIFICATE

THIS CORNER RECORD WAS PREPARED BY ME OR UNDER MY
DIRECTION IN CONFORMANCE WITH THE LAND SURVEYORS ACT
ON Dec. 5

SIGNED: [Signature]
L.S. or R.C.E. No. LS 5176 Expires 6-30-99



COUNTY SURVEYOR'S CERTIFICATE

THE CORNER RECORD WAS RECEIVED 12/10 1996
AND EXAMINED AND FILED 12/17 1996

BY: R. Tom Sherman
TITLE Co. Surveyor

DOCUMENT No. 137
STATEMENT ON BACK OF SHEET



002-02-01