

## **BOARD OF SUPERVISORS**

Dwight Ceresola, Vice Chair 1<sup>st</sup> District  
Kevin Goss, 2<sup>nd</sup> District  
Sharon Thrall, 3<sup>rd</sup> District  
Greg Hagwood, 4<sup>th</sup> District  
Jeff Engel, Chair 5<sup>th</sup> District

**AGENDA FOR SPECIAL MEETING OF  
NOVEMBER 23, 2021 TO BE HELD AT 1:00 P.M.  
IN THE BOARD OF SUPERVISORS ROOM 308, COURTHOUSE, QUINCY, CALIFORNIA**

**[www.countyofplumas.com](http://www.countyofplumas.com)**

### **AGENDA**

The Board of Supervisors welcomes you to its meetings which are regularly held on the first three Tuesdays of each month, and your interest is encouraged and appreciated.

Any item without a specified time on the agenda may be taken up at any time and in any order. Any member of the public may contact the Clerk of the Board before the meeting to request that any item be addressed as early in the day as possible, and the Board will attempt to accommodate such requests.

Any person desiring to address the Board shall first secure permission of the presiding officer. For noticed public hearings, speaker cards are provided so that individuals can bring to the attention of the presiding officer their desire to speak on a particular agenda item.

Any public comments made during a regular Board meeting will be recorded. The Clerk will not interpret any public comments for inclusion in the written public record. Members of the public may submit their comments in writing to be included in the public record.

**CONSENT AGENDA:** These matters include routine financial and administrative actions. All items on the consent calendar will be voted on at some time during the meeting under "Consent Agenda." If you wish to have an item removed from the Consent Agenda, you may do so by addressing the Chairperson.



**REASONABLE ACCOMMODATIONS:** In compliance with the Americans with Disabilities Act, if you need special assistance to participate in this meeting please contact the Clerk of the Board at (530) 283-6170. Notification 72 hours prior to the meeting will enable the County to make reasonable arrangements to ensure accessibility. Auxiliary aids and services are available for people with disabilities.

## **STANDING ORDERS**

Due to the Coronavirus disease (COVID-19) Public Health Emergency, dated March 16, 2020, the County of Plumas is making several changes related to Board of Supervisors meetings to protect the public's health and prevent the disease from spreading locally.

Plumas County Health Officer Recommendation Regarding Teleconferencing, issued on September 30, 2021, recommends local legislative bodies, such as commission, committees, boards, and council, hold public meetings with teleconferencing as authorized by Government Code section 54953 (e).

Pursuant to Government Code section 54953 (e) and to maintain the orderly conduct of the meeting, the County of Plumas members of the Board of Supervisors may attend the meeting via teleconference or phone conference and participate in the meeting to the same extent as if they were physically present. Due to Government Code section 54953(e), the Boardroom will be open to the public but subject to social distancing requirements, which limit the number of people that may enter to 25% of room capacity. Those that wish to attend the Board meeting, will be required to wear a face covering, as required by the local Public Health Officer order. The public may participate as follows:

### **Live Stream of Meeting**

Members of the public who wish to watch the meeting, are encouraged to view it [LIVE ONLINE](#)

### **ZOOM Participation**

The Plumas County Board of Supervisors meeting is accessible for public comment via live streaming at: <https://zoom.us/j/94875867850?pwd=SGlSeGpLVG9wQWtRSnNUM25mczlvZz09> or by phone at: Phone Number 1-669-900-9128; Meeting ID: 948 7586 7850. Passcode: 261352

### **Public Comment Opportunity/Written Comment**

Members of the public may submit written comments on any matter within the Board's subject matter jurisdiction, regardless of whether the matter is on the agenda for Board consideration or action. Comments will be entered into the administrative record of the meeting.

Members of the public are strongly encouraged to submit their comments on agenda and non-agenda items using e-mail address [Public@countyofplumas.com](mailto:Public@countyofplumas.com)

1:00 P.M.      **CALL TO ORDER/ROLL CALL**

**PLEDGE OF ALLEGIANCE**

**ADDITIONS TO OR DELETIONS FROM THE AGENDA**

### **PUBLIC COMMENT OPPORTUNITY**

Matters under the jurisdiction of the Board, and listed on this notice of special meeting may be addressed by the general public at the beginning of the special agenda. Any member of the public wishing to address the Board during the "Public Comment" period will be limited to a maximum of 3 minutes.

## **ACTION AGENDA**

### **1. BOARD OF SUPERVISORS**

#### **A. Appointments**

- 1) Appoint Ken Wilson to the Chester Cemetery District Board; discussion and possible action. **View Item**
- 2) Appoint Andrew Ryback and John Mansell to the Quincy Fire protection District Board; discussion and possible action. **View Item**

- B. Authorize Facility services to waive rental fee for the use of either the Chester Recreation Center or Chester Memorial Hall for the P-CREW Youth Conservation Programs 2021 Annual Reunion; to be held from December 28<sup>th</sup> through December 31, 2021; discussion and possible action **View Item**

#### **C. TIME CERTAIN: 1:00 P.M.**

##### **CONDUCT A PUBLIC HEARING: PURSUANT TO ELECTIONS CODE SECTION 21507.1**

Conduct 4<sup>th</sup> Public Redistricting Hearing, Review Final Redistricting Proposal, Receive Public Input and Proposals Regarding Supervisors Districts; Determine Final Map or Final Map Options, Continue to December 7<sup>th</sup> for Approval of Ordinance adopting Final Map. **View Item**

## **ADJOURNMENT**

Adjourn meeting to Tuesday, December 7, 2021, Board of Supervisors Room 308, Courthouse, Quincy, California

**APPLICATION FOR PUBLIC MEMBER APPOINTMENT TO ADVISORY BOARDS OR COMMISSIONS APPOINTED BY THE PLUMAS COUNTY BOARD OF SUPERVISORS**

Name Ken Wilson Jr Email Kwilson@Digitalpath.net

Mailing Address 2930 Terrace Dr  
Canyon Dam CA 95923 Street Telephone: 530-310-1441  
 Town Zip

Employer's Name Wilson's Camp Prattville Telephone: Same  
 & Address

Present Occupation Self Are You Over 18 Years of Age Yes

Board/Commission Applied for Chester Canyon Board

As representative of (check one) Supervisorial District #3 (OR) At Large

Summary of Qualifications for Position: 22 years Residence in Prattville

Reasons for Applying: Help Local Community

List any organizations of which you are an officer or an employee which are funded by or provide services to county government: Washoe Fire Dist. Club, FRS

Date 11/6/2021 Signature [Signature]

Please return to: Clerk, Plumas County Board of Supervisors  
 520 Main St., Room 309  
 Quincy, CA 95971

Additional information may be attached.

NOTE: This application will remain valid for a period of one year. If you wish information on requirements for positions, or on the status of your application, please contact the Clerk of the Board of Supervisors, (530) 283-6170.

## APPLICATION FOR PUBLIC MEMBER APPOINTMENT TO ADVISORY BOARDS OR COMMISSIONS APPOINTED BY THE PLUMAS COUNTY BOARD OF SUPERVISORS

Name ANDREW RYBACK Email ANDY.RYBACK@PLUMASBANK.COM

Mailing Address 5026 CHANDLER ROAD  
QUINCY 95971 <sup>Street</sup>  
 Town Zip Telephone: (916) 215-2345

Employer's Name PLUMAS BANK Telephone: (530) 283-7305  
 & Address

35 S. LINDAN AVENUE, QUINCY, CA 95971

Present Occupation COMMUNITY BANKER Are You Over 18 Years of Age YES


Board/Commission Applied for FIRE COMMISSIONER - QUINCY FIRE PROTECTION DISTRICT

As representative of (check one) Supervisorial District # (OR) At Large

Summary of Qualifications for Position: CURRENT COMMISSIONER, PRESIDENT & CEO  
OF PLUMAS BANK & PLUMAS BANCORP, DIRECTOR OF PDH, CPA.  
AND PREVIOUSLY VOLUNTEER FIREFIGHTER FOR QVFD

Reasons for Applying: PROVIDE LEADERSHIP FOR OUR COMMUNITY AND  
SUPPORT FOR OUR FIRE DISTRICT / DEPARTMENT

List any organizations of which you are an officer or an employee which are funded by or provide services to county government: DIRECTOR FOR PDH (NO COMPENSATION)

Date 11/10/21 Signature 

Please return to: Clerk, Plumas County Board of Supervisors  
 520 Main St., Room 309  
 Quincy, CA 95971

Additional information may be attached.

NOTE: This application will remain valid for a period of one year. If you wish information on requirements for positions, or on the status of your application, please contact the Clerk of the Board of Supervisors, (530) 283-6170.

**APPLICATION FOR PUBLIC MEMBER APPOINTMENT TO ADVISORY BOARDS OR COMMISSIONS APPOINTED BY THE PLUMAS COUNTY BOARD OF SUPERVISORS**

Name John mansell Email Johnny\_mansell@sbcglobal.net

Mailing Address P.O. Box 1948  
Quincy 95971 Street Telephone: 530-927-9723  
Town Zip

Employer's Name Town and country properties Telephone: 530-283-3386  
& Address  
1695 e main st quincy ca 95971

Present Occupation Real estate broker Are You Over 18 Years of Age Yes

Board/Commission Applied for quincy fire district

As representative of (check one) Supervisorial District # (OR) At Large

Summary of Qualifications for Position: \_\_\_\_\_

\_\_\_\_\_  
\_\_\_\_\_  
\_\_\_\_\_

Reasons for Applying: \_\_\_\_\_

\_\_\_\_\_

List any organizations of which you are an officer or an employee which are funded by or provide services to county government: \_\_\_\_\_

\_\_\_\_\_

Date 11/10/2021 Signature JOHN MANSSELL

Please return to: Clerk, Plumas County Board of Supervisors  
520 Main St., Room 309  
Quincy, CA 95971

Additional information may be attached.

NOTE: This application will remain valid for a period of one year. If you wish information on requirements for positions, or on the status of your application, please contact the Clerk of the Board of Supervisors, (530) 283-6170.



For the Board of Supervisors:

The Sierra Institute for Community and Environment is requesting the use of either the Recreation Center or the Memorial Hall at no cost for the P-CREW youth conservation program 2021 annual reunion. The reunion will be held from December 28, 2021 until December 31, 2021. Participants will include 14 high school students and two P-CREW staff supervisors. For the 2021 P-CREW reunion, we are hoping to host the event in Chester to facilitate a safe and healthy process of reflection on the impacts of the Dixie Fire to forest health, community resilience, and individual local youth whose families were personally affected. We are planning various activities to promote social and emotional learning, environmental education, and participation in community service projects. The Lassen National Forest will be contributing snowshoes to our group to support a snow recreation day to teach youth how to navigate and play in the snow safely. The second day will be structured around a community service project, and we welcome you to identify any opportunities that best serve the Chester community!

We strive to provide this experience to youth at minimal to no cost to limit the financial burden on participants and ensure equal access. This past summer we were not able to run half of our summer program due to the Dixie Fire and lost significant funding as a result. Additionally, grants that have historically offered compensation for the expenses of the reunion have been suspended until further notice as a result of the global COVID-19 pandemic. Access to an affordable local facility will ensure that we are able to offer this unique, impactful experience to youth. Any assistance you may be able to contribute in ensuring we may provide this opportunity would be greatly appreciated and we are enthusiastic to engage P-CREW alumni in a meaningful service project that will support our communities and landscapes which have been so deeply impacted by the Dixie Fire.

Thank you again for this opportunity to advocate for a facility for the youth to use!

Warmly,

Asia

--

Asia Pfeifer  
(she/her) ([why pronouns matter](#))  
P-Crew Program Coordinator  
o: (530) 284-1022 ext. 1008

Sierra Institute for Community and Environment  
P.O. Box 11; 4438 Main Street  
Taylorsville, CA 95983  
<https://sierrainstitute.us/>



Tuesday, November 23<sup>rd</sup>, 2021  
**Plumas County Redistricting**  
Public Hearing #4  
(Final Map)

## Meeting Details

Time: 1:00-2:00 PM PST

Date: Tuesday, November 23<sup>rd</sup>, 2021

Location: Plumas County Courthouse, Room 308, 520 Main Street, Quincy

Virtual via Zoom:

<https://us06web.zoom.us/j/85358608990?pwd=MVISQWw4N0FTdmM4OEphMFNHZ1h3dz09>

Meeting ID: 853 5860 8990

Passcode: 040570

Dial by Phone: (253) 215-8782

## Presenter:

McKay Larrabee, FLO Analytics

## Meeting Objectives:

- Understand the objectives and summary statistics of each Revised Draft Map
- Public and Supervisors provide feedback on Revised Draft Maps
- Supervisors narrow discussion towards choosing a Final Map

## Agenda (times are estimated)

1:00pm (5 min.)	• Introductions – Consultant
1:05pm (10 min.)	• Review schedule
1:15pm (20 min.)	• Present Revised Draft Maps
1:40 (25 min.)	• Discussion and Public Comment





# Plumas County Supervisorial Districts

## Revised Draft Map A


(County-Wide Minimal Change)


Legend


 Districts (Existing)


 Census Designated Places and City of Portola


Revised Draft Map A Districts


 1

 2

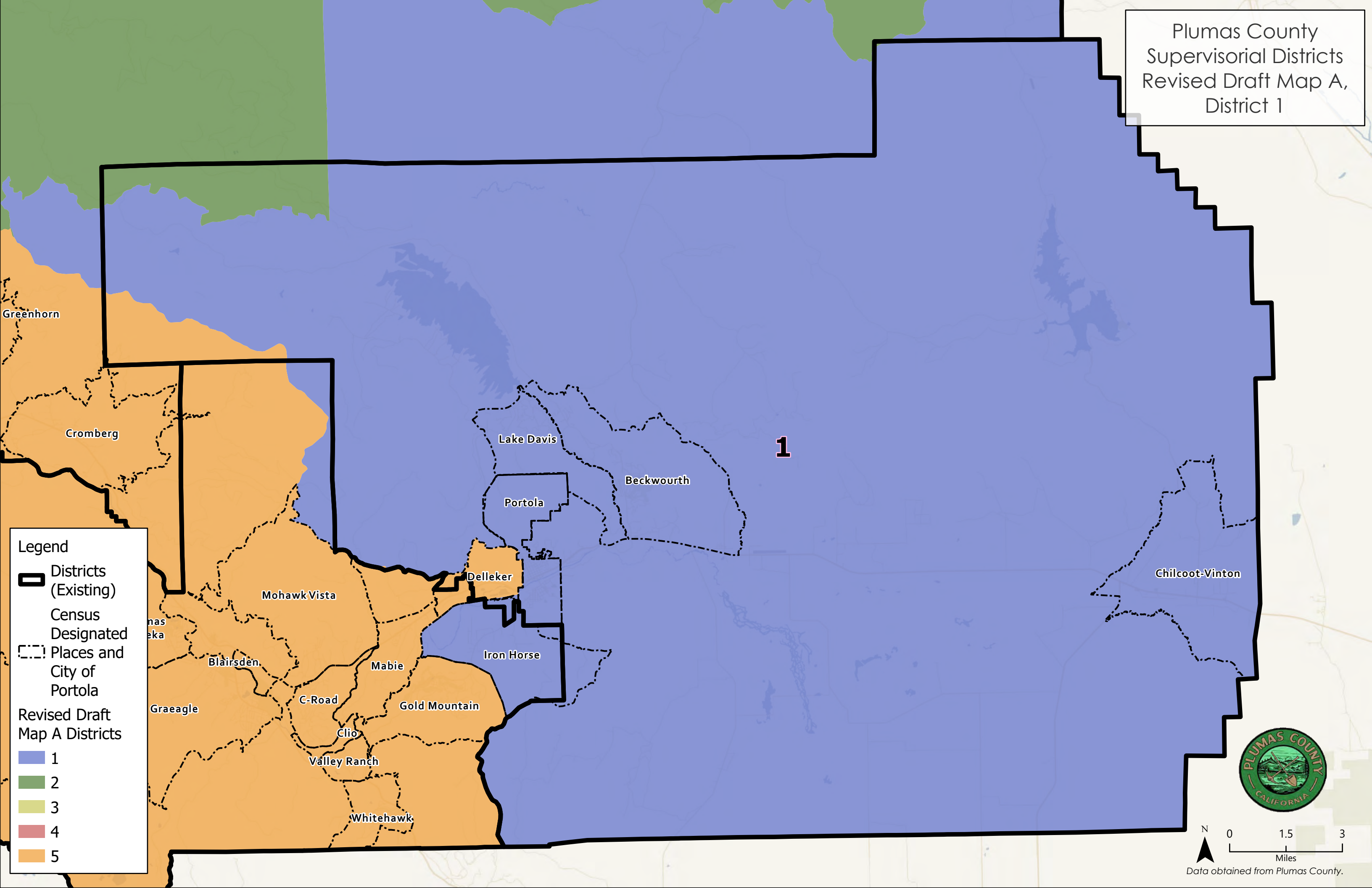
 3

 4

 5



Plumas County  
Supervisory Districts  
Revised Draft Map A,  
District 1



Legend

- Districts (Existing)
- Census Designated Places and City of Portola
- Revised Draft Map A Districts

Blue	1
Green	2
Light Green	3
Red	4
Orange	5

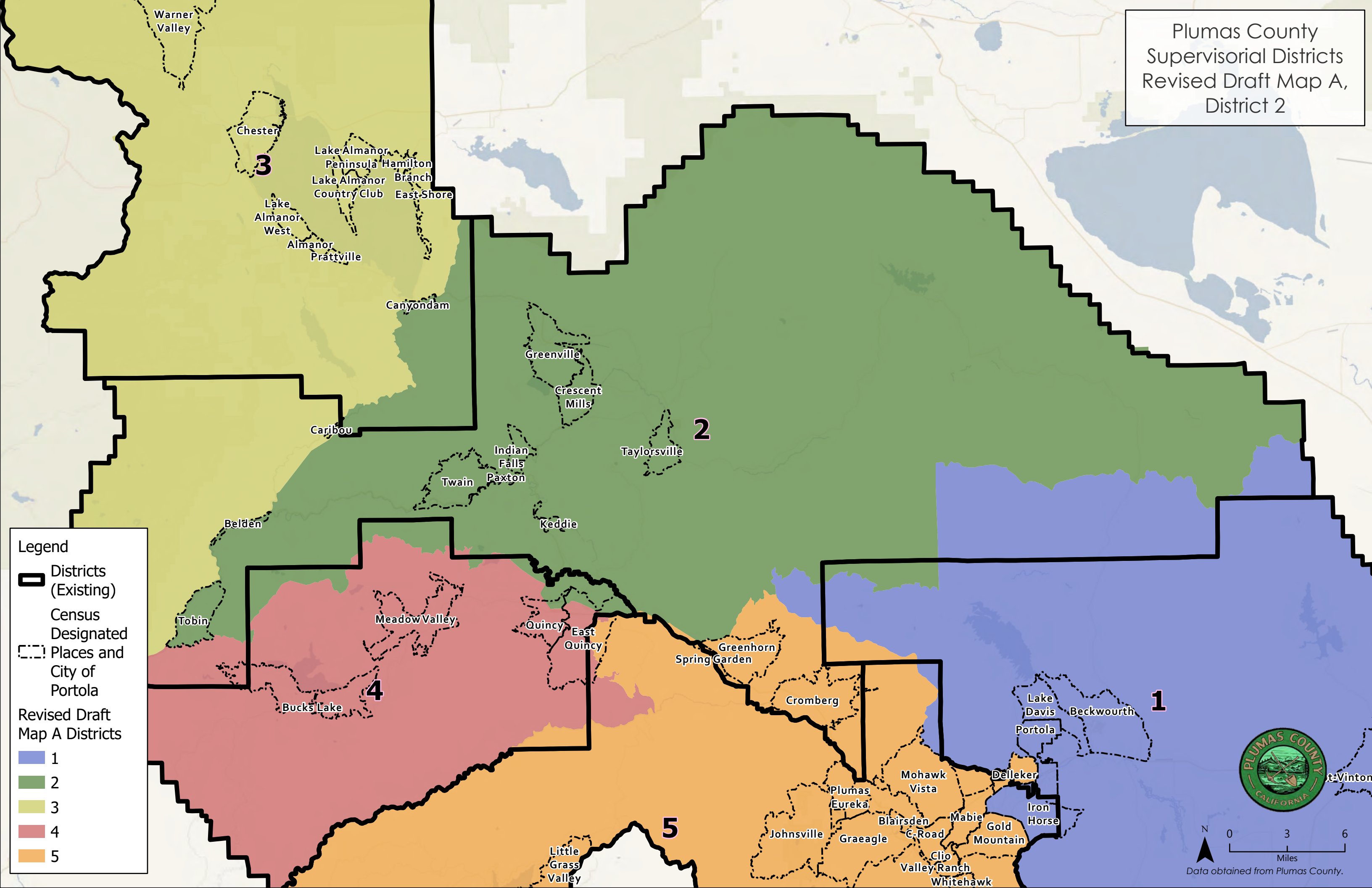


Plumas County  
Supervisory Districts  
Revised Draft Map A,  
District 2

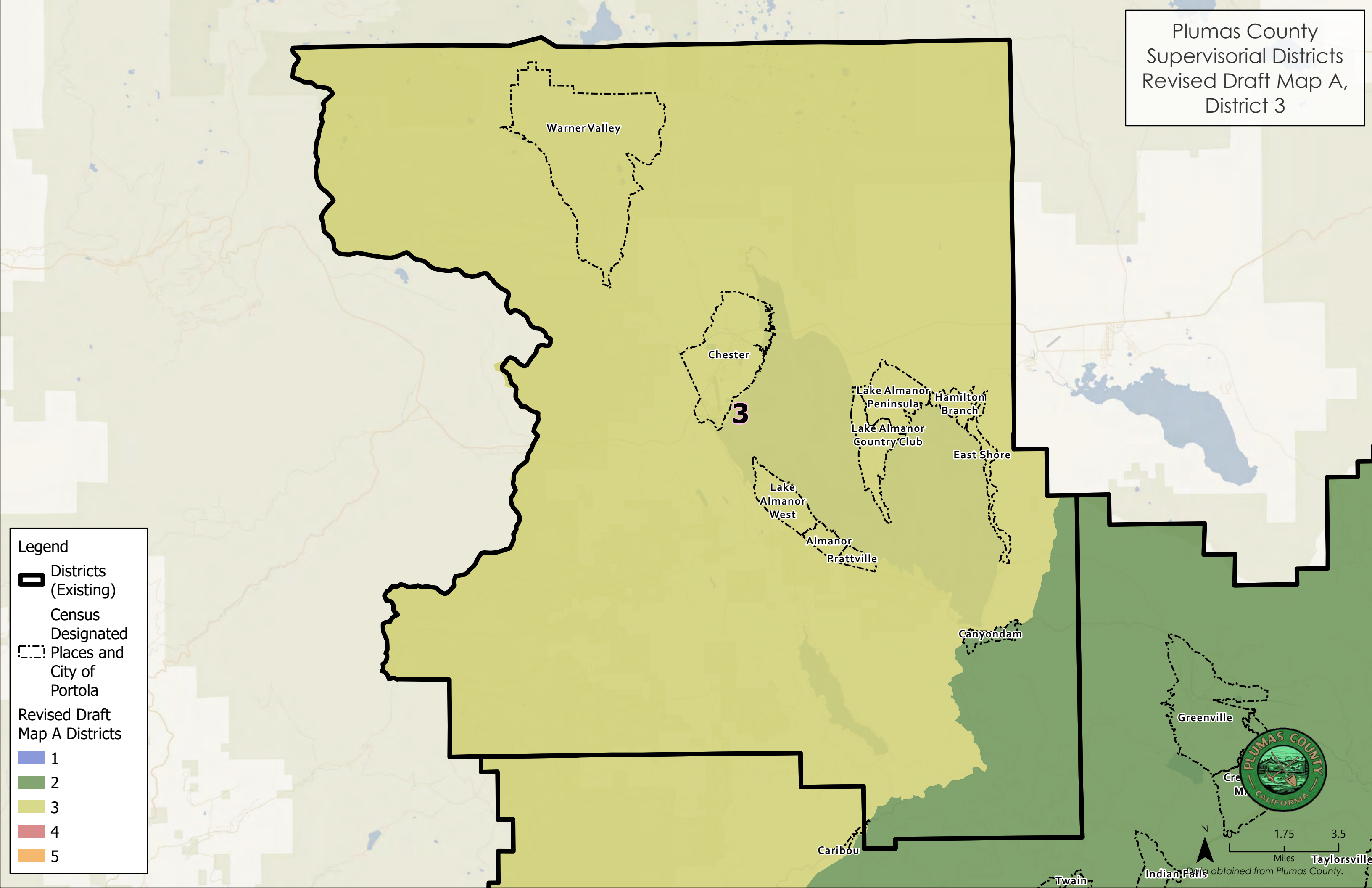
Legend

- Districts (Existing)
- Census Designated
- Places and City of Portola
- Revised Draft Map A Districts

1
2
3
4
5



Plumas County  
Supervisory Districts  
Revised Draft Map A,  
District 3








### Legend

 Districts  
(Existing)

Census  
Designated  
Places and  
City of  
Portola

Revised Draft  
Map A Districts

	1
	2
	3
	4
	5



N

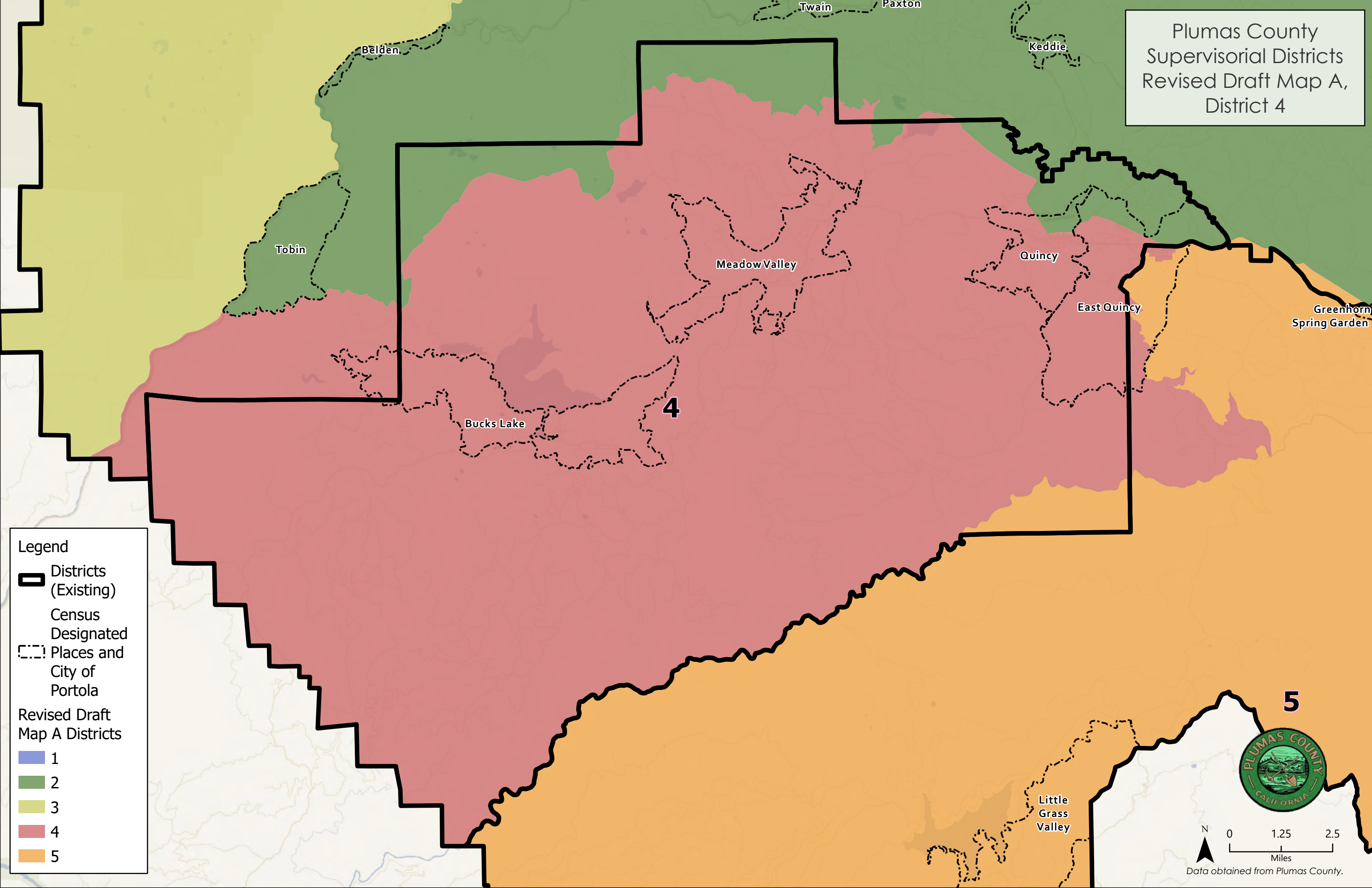
1.75      3.5

Mil

Data obtained from Plumas County.



Plumas County  
Supervisory Districts  
Revised Draft Map A,  
District 4



Legend

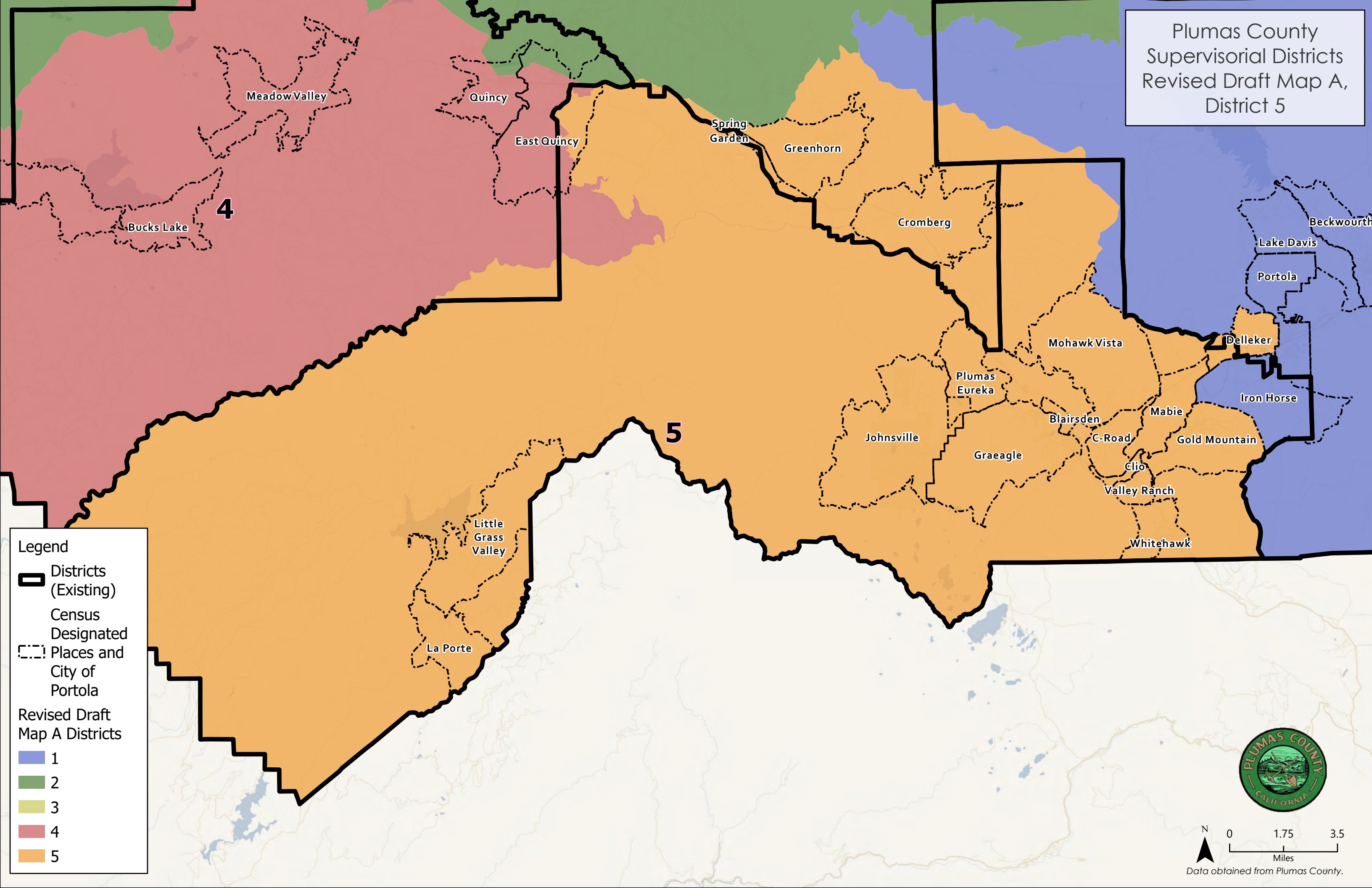
- Districts (Existing)
- Census Designated
- Places and City of Portola
- Revised Draft Map A Districts
- 1
- 2
- 3
- 4
- 5



N  
0 1.25 2.5  
Miles  
Data obtained from Plumas County.



Plumas County  
Supervisory Districts  
Revised Draft Map A,  
District 5



Legend

- Districts (Existing)
- Census Designated
- Places and City of Portola

Revised Draft Map A Districts

- 1
- 2
- 3
- 4
- 5



# Plumas County Redistricting Summary Statistics

Revised Draft Map A—DRAFT—Subject to change

11/18/2021



## Ideal Population Criterion

Ideal Population	3,968	
Overall Range	3.6%	
< 5.0%	5.0 - 10.0%	> 10.0%

## Total Population & Deviation per District

District	Total Population	Over / Under Ideal	Deviation From Ideal
1	3,897	-71	-1.8%
2	4,039	71	1.8%
3	3,982	14	0.4%
4	3,925	-43	-1.1%
5	3,996	28	0.7%

## Total Population by Race/Ethnicity per District

District	White	Black or African American	American Indian or Alaska Native	Asian	Native Hawaiian and Pacific Islander	Some Other Race	Two or More Races	Hispanic/Latino
1	76.9%	0.4%	1.3%	0.7%	0.5%	0.2%	5.6%	14.4%
2	78.4%	0.3%	4.8%	0.4%	0.1%	0.8%	7.2%	8.0%
3	85.1%	0.2%	0.9%	0.9%	0.2%	0.4%	5.2%	7.1%
4	80.5%	1.4%	1.6%	1.1%	0.2%	0.9%	6.0%	8.4%
5	83.1%	0.4%	1.2%	0.6%	0.1%	0.6%	3.9%	10.2%

2020 Census P.L 94-171 Redistricting Data Summary Files Total Population by race and Hispanic/Latino origin.

## CVAP by Race/Ethnicity per District

District	White	Black or African American	American Indian or Alaska Native	Asian	Native Hawaiian and Pacific Islander	Two or More Races	Hispanic/Latino
1	85.2%	0.1%	3.4%	0.8%	1.6%	1.4%	7.4%
2	78.5%	0.0%	3.5%	4.0%	0.0%	9.1%	3.7%
3	89.7%	0.0%	0.1%	0.1%	0.0%	1.4%	8.7%
4	86.2%	3.2%	1.7%	0.1%	0.0%	2.2%	7.0%
5	92.2%	0.0%	0.0%	0.6%	0.0%	0.0%	6.3%

2015-2019 (5-year) American Community Survey (ACS) Citizen Voting-age Population (CVAP) by Race and Ethnicity Special Tabulation. Rounding may lead to summation of race/ethnicity percentages not equal to 100% (+/- 1%)



# Plumas County Redistricting Summary Statistics

Revised Draft Map A—DRAFT—Subject to change

11/18/2021



## Preservation of Geographic Integrity Criteria (i.e., minimize division of cities, communities of interest, etc.)

COI Category	Total # of COIs	# of COIs Preserved in Minimum Districts	% of COIs Preserved in Minimum Districts	COIs Not Preserved in Minimum # of Districts
Census Designated Places (CDP)	45	42	93%	Delleker, East Quincy, Quincy
Precints	151	130	86%	11100, 11130, 14101, 20100, 20110, 22220, 22230, 22260, 23000, 23210, 34370, 35372, 42230, 42251, 43210, 43230, 43242, 51101, 51130, 52100, 52230
Subdivisions	125	125	100%	
Feather River College Trustee Areas	5	1	20%	2, 3, 4, 5

## Contiguity Criterion

Are all the districts contiguous? **Yes**

## Compactness Measures per District

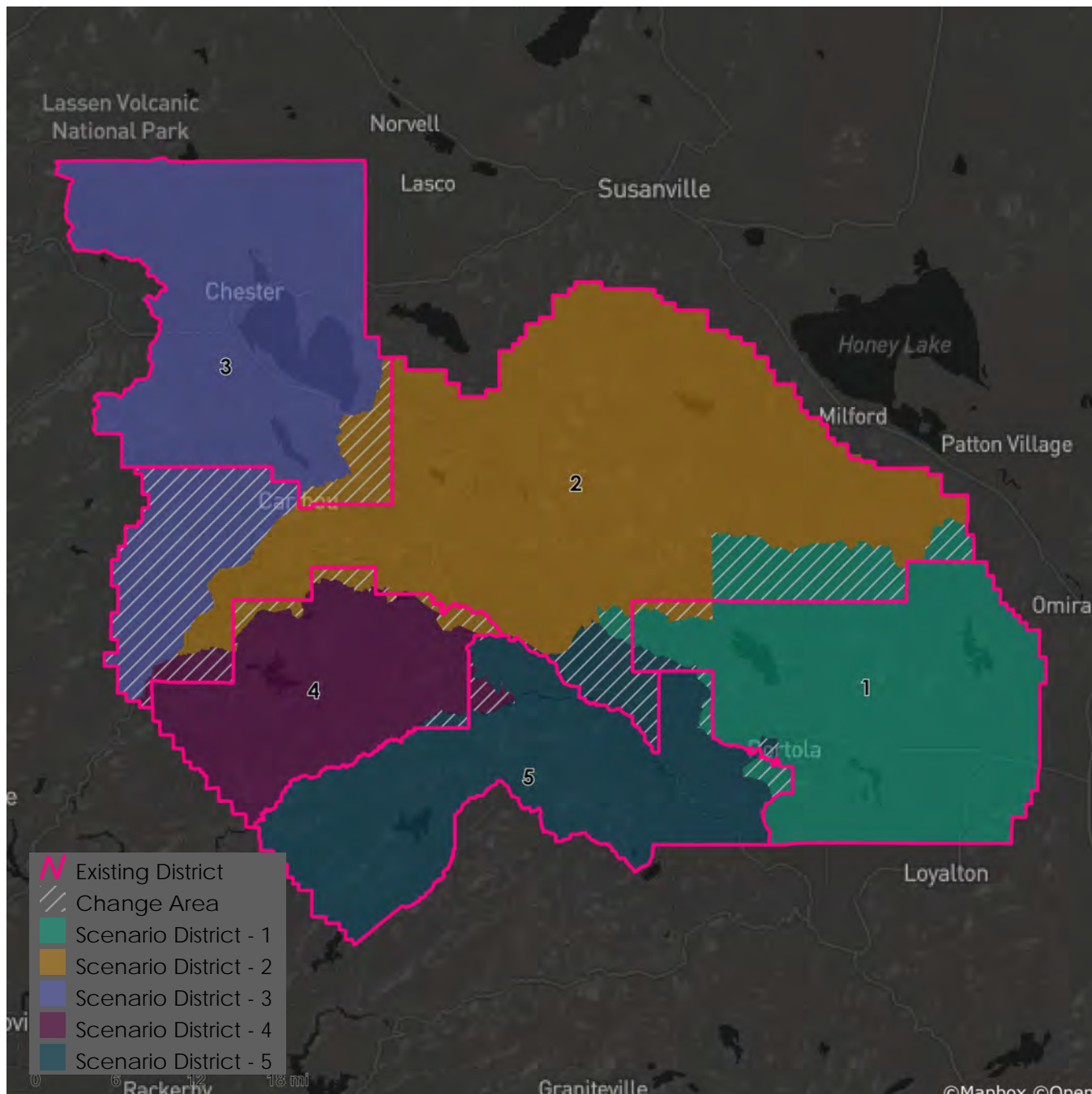
District	Polsby-Popper	Schwartzberg	Reock	Convex Hull	Length-Width
1	0.37	1.64	0.52	0.83	0.73
2	0.24	2.04	0.28	0.76	0.47
3	0.32	1.76	0.36	0.78	0.61
4	0.31	1.79	0.42	0.84	0.65
5	0.23	2.08	0.35	0.70	0.62

Polsby-Popper, Reock, Convex Hull, and Length-Width scores fall within the range of 0-1, with 0 being the least compact and 1 being the most compact. In comparison, a Schwartzberg score of 1 is the most compact and higher scores are increasingly less compact.

# Plumas County Redistricting Summary Statistics

Revised Draft Map A—DRAFT—Subject to change

11/18/2021





## Metadata

Run Time Stamp:	2021-11-18 14:28:46
Workflow Directory:	X:\F2066_Plumas_County\Projects\Alteryx\
District Scenario:	File: gdb:X:\F2066_Plumas_County\Data\Redist.gdb   RevisedDraftMapA_Processed


# Plumas County Supervisorial Districts Revised Draft Map B (East Quincy Minimal Change)


Legend


 Districts (Existing)


 Census Designated Places and City of Portola


Revised Draft Map B Districts


 1

 2

 3

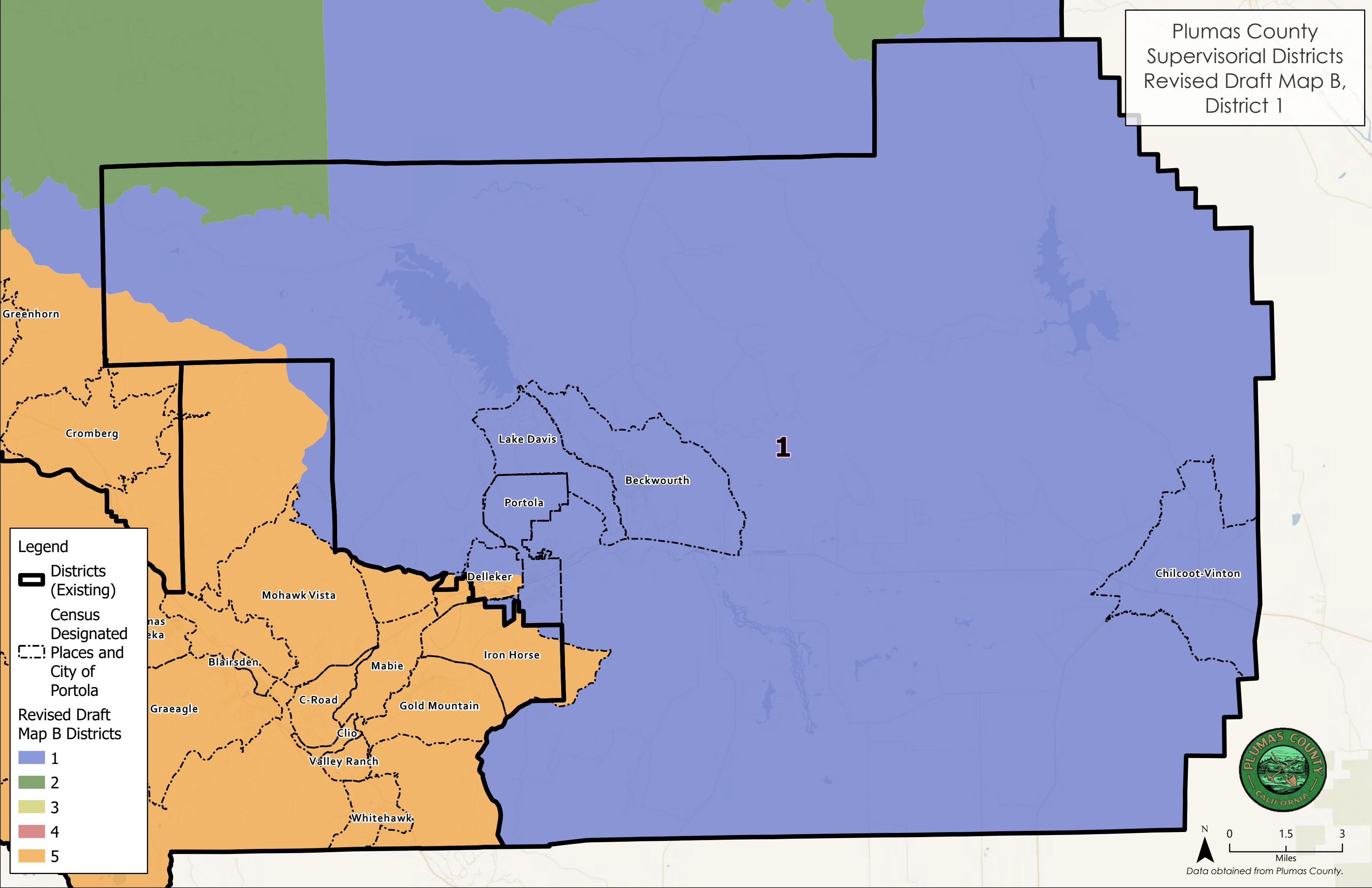
 4

 5





Plumas County  
Supervisory Districts  
Revised Draft Map B,  
District 1



**Legend**

Districts  
(Existing)

Census  
Designated  
Places and  
City of  
Portola

**Revised Draft  
Map B Districts**

1

2

3

4

5

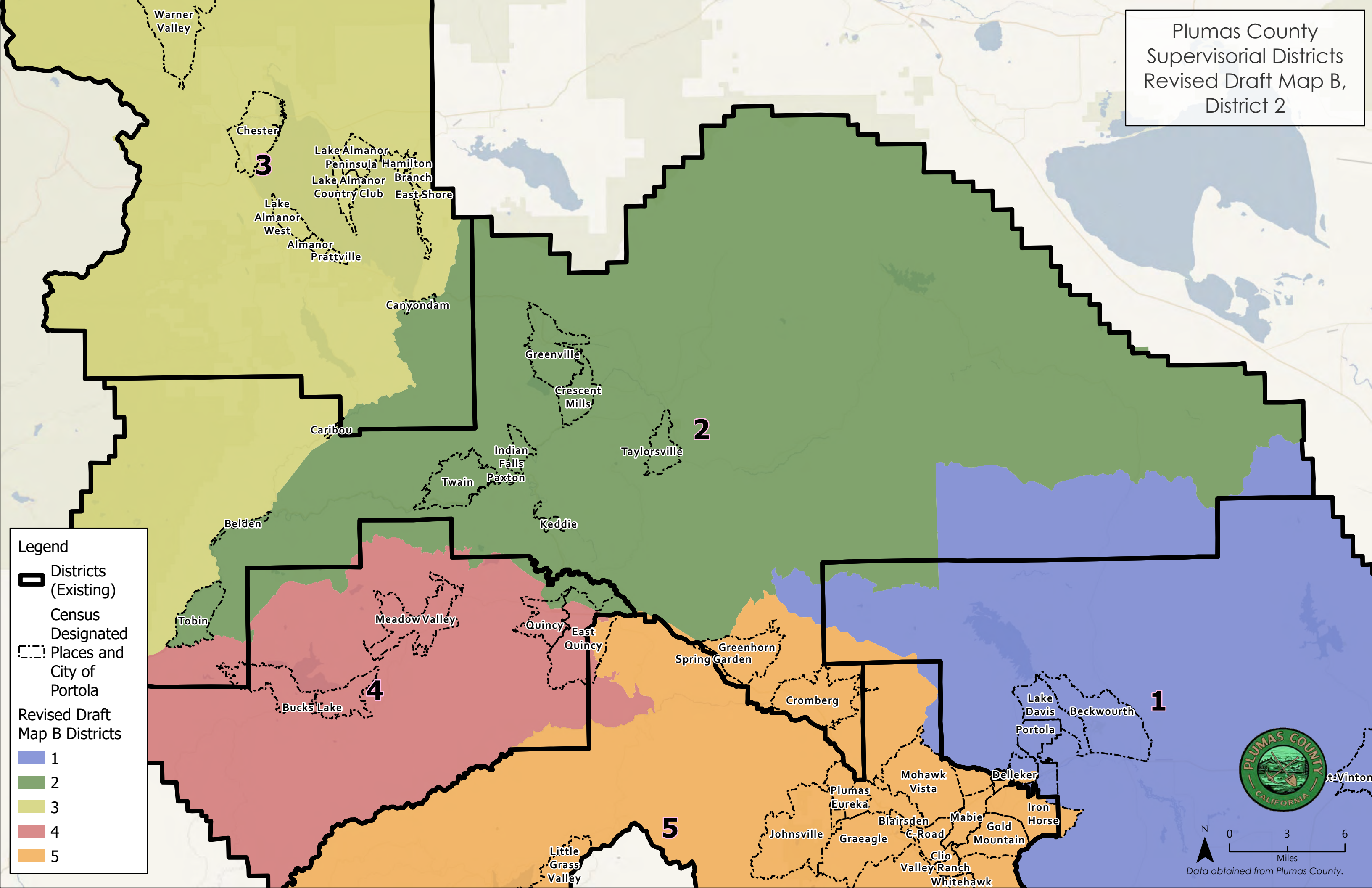


Plumas County  
Supervisory Districts  
Revised Draft Map B,  
District 2

**Legend**


- Districts (Existing)
- Census Designated
- Places and City of Portola
- Revised Draft Map B Districts


1
2
3
4
5







Legend


 Districts  
(Existing)


 Census  
Designated  
Places and  
City of  
Portola


Revised Draft  
Map B Districts

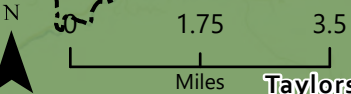
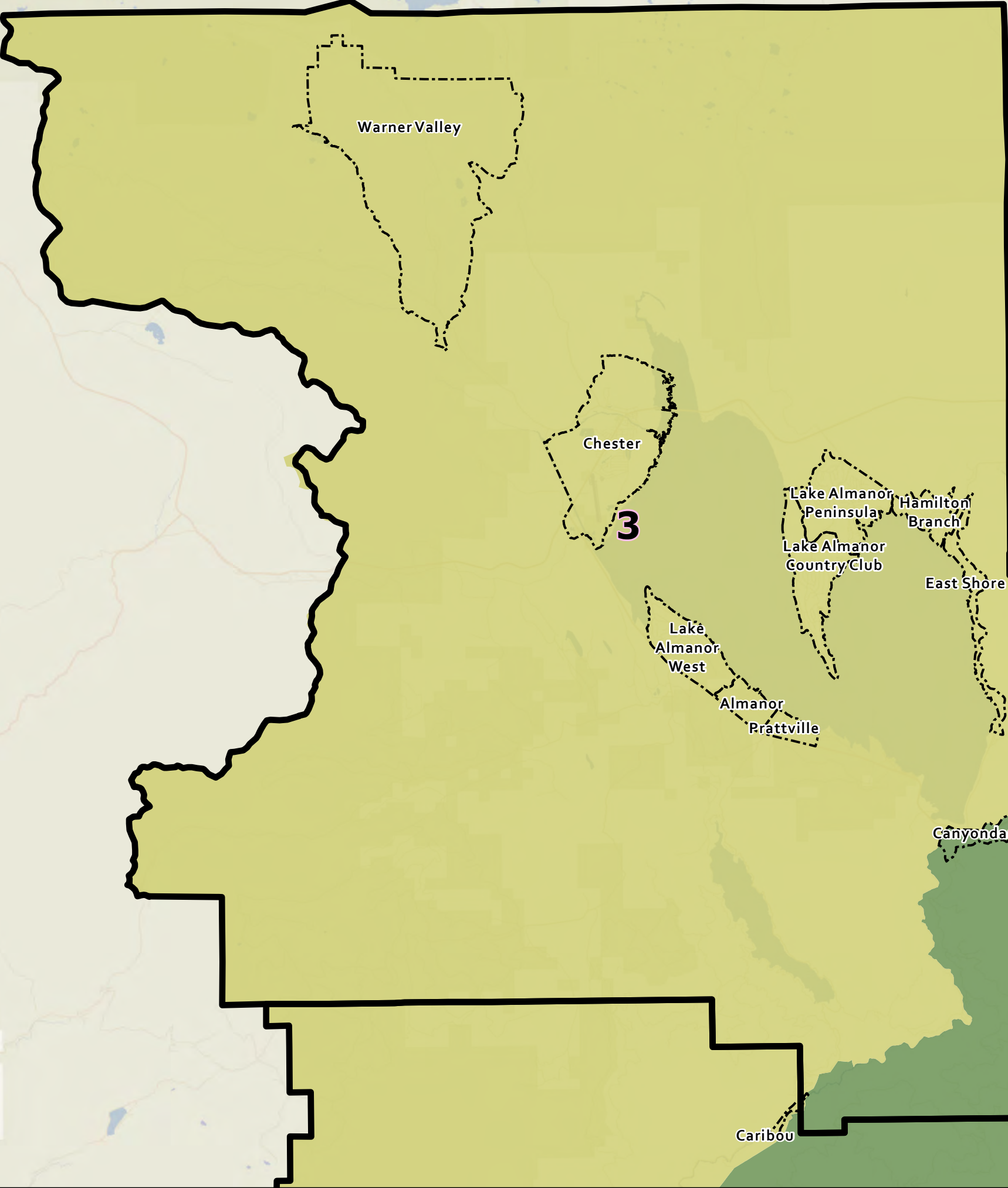
 1

 2

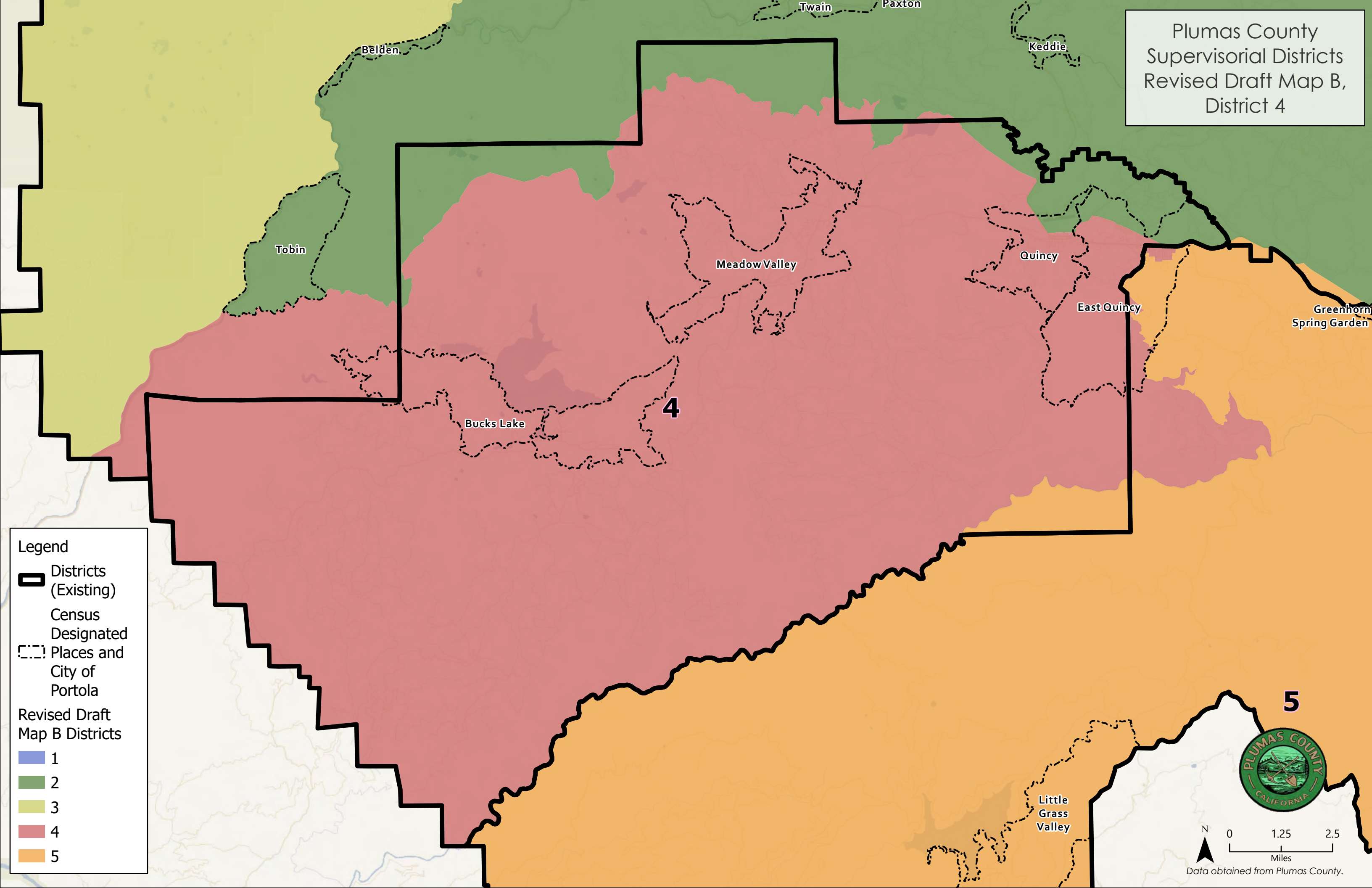
 3

 4

 5



Plumas County  
Supervisory Districts  
Revised Draft Map B,  
District 4



Legend

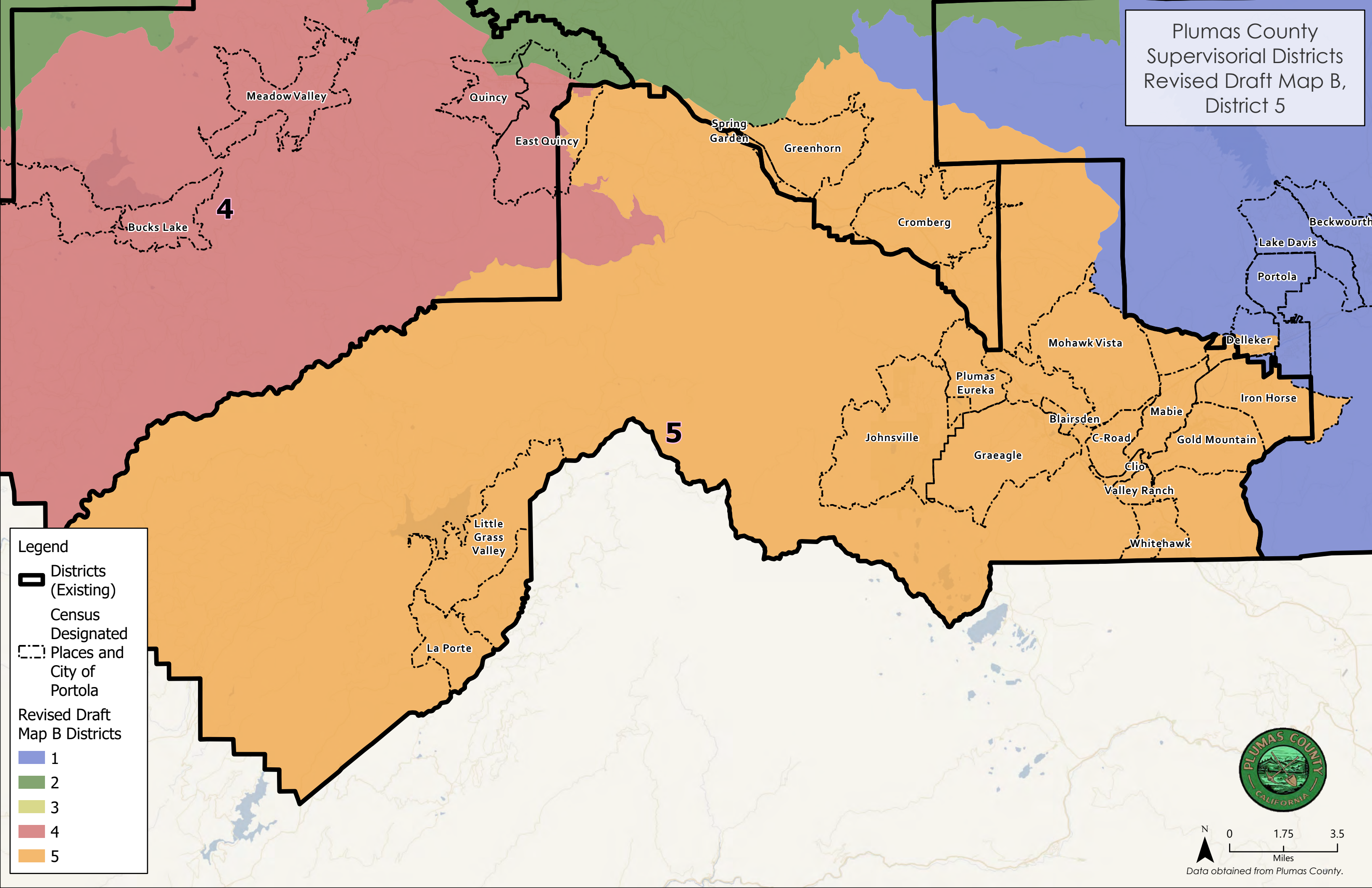
- Districts (Existing)
- Census Designated
- Places and City of Portola
- Revised Draft Map B Districts
- 1
- 2
- 3
- 4
- 5



N  
0 1.25 2.5  
Miles  
Data obtained from Plumas County.



Plumas County  
Supervisory Districts  
Revised Draft Map B,  
District 5



# Plumas County Redistricting Summary Statistics

Revised Draft Map B—DRAFT—Subject to change

11/18/2021



## Ideal Population Criterion

Ideal Population	3,968	
Overall Range	2.9%	
< 5.0%	5.0 - 10.0%	> 10.0%

## Total Population & Deviation per District

District	Total Population	Over / Under Ideal	Deviation From Ideal
1	3,961	-7	-0.2%
2	4,039	71	1.8%
3	3,982	14	0.4%
4	3,925	-43	-1.1%
5	3,932	-36	-0.9%

## Total Population by Race/Ethnicity per District

District	White	Black or African American	American Indian or Alaska Native	Asian	Native Hawaiian and Pacific Islander	Some Other Race	Two or More Races	Hispanic/Latino
1	76.2%	0.4%	1.4%	0.7%	0.4%	0.4%	5.5%	14.9%
2	78.4%	0.3%	4.8%	0.4%	0.1%	0.8%	7.2%	8.0%
3	85.1%	0.2%	0.9%	0.9%	0.2%	0.4%	5.2%	7.1%
4	80.5%	1.4%	1.6%	1.1%	0.2%	0.9%	6.0%	8.4%
5	83.8%	0.4%	1.0%	0.5%	0.1%	0.5%	4.0%	9.6%

2020 Census P.L 94-171 Redistricting Data Summary Files Total Population by race and Hispanic/Latino origin.

## CVAP by Race/Ethnicity per District

District	White	Black or African American	American Indian or Alaska Native	Asian	Native Hawaiian and Pacific Islander	Two or More Races	Hispanic/Latino
1	84.7%	0.1%	3.4%	0.8%	1.6%	1.4%	7.7%
2	78.5%	0.0%	3.5%	4.0%	0.0%	9.1%	3.7%
3	89.7%	0.0%	0.1%	0.1%	0.0%	1.4%	8.7%
4	86.2%	3.2%	1.7%	0.1%	0.0%	2.2%	7.0%
5	92.6%	0.0%	0.1%	0.6%	0.0%	0.0%	6.0%

2015-2019 (5-year) American Community Survey (ACS) Citizen Voting-age Population (CVAP) by Race and Ethnicity Special Tabulation. Rounding may lead to summation of race/ethnicity percentages not equal to 100% (+/- 1%)

# Plumas County Redistricting Summary Statistics

Revised Draft Map B—DRAFT—Subject to change

11/18/2021



## Preservation of Geographic Integrity Criteria (i.e., minimize division of cities, communities of interest, etc.)

COI Category	Total # of COIs	# of COIs Preserved in Minimum Districts	% of COIs Preserved in Minimum Districts	COIs Not Preserved in Minimum # of Districts
Census Designated Places (CDP)	45	42	93%	Delleker, East Quincy, Quincy
Precints	151	131	87%	11100, 11130, 11131, 14101, 20100, 20110, 22220, 22230, 22260, 23000, 23210, 34370, 35372, 42230, 42251, 43210, 43230, 43242, 52100, 52230
Subdivisions	125	124	99%	Delleker Subdivision
Feather River College Trustee Areas	5	1	20%	2, 3, 4, 5

## Contiguity Criterion

Are all the districts contiguous? **Yes**

## Compactness Measures per District

District	Polsby-Popper	Schwartzberg	Reock	Convex Hull	Length-Width
1	0.35	1.68	0.51	0.82	0.73
2	0.24	2.04	0.28	0.76	0.47
3	0.32	1.76	0.36	0.78	0.61
4	0.31	1.79	0.42	0.84	0.65
5	0.23	2.10	0.32	0.70	0.58

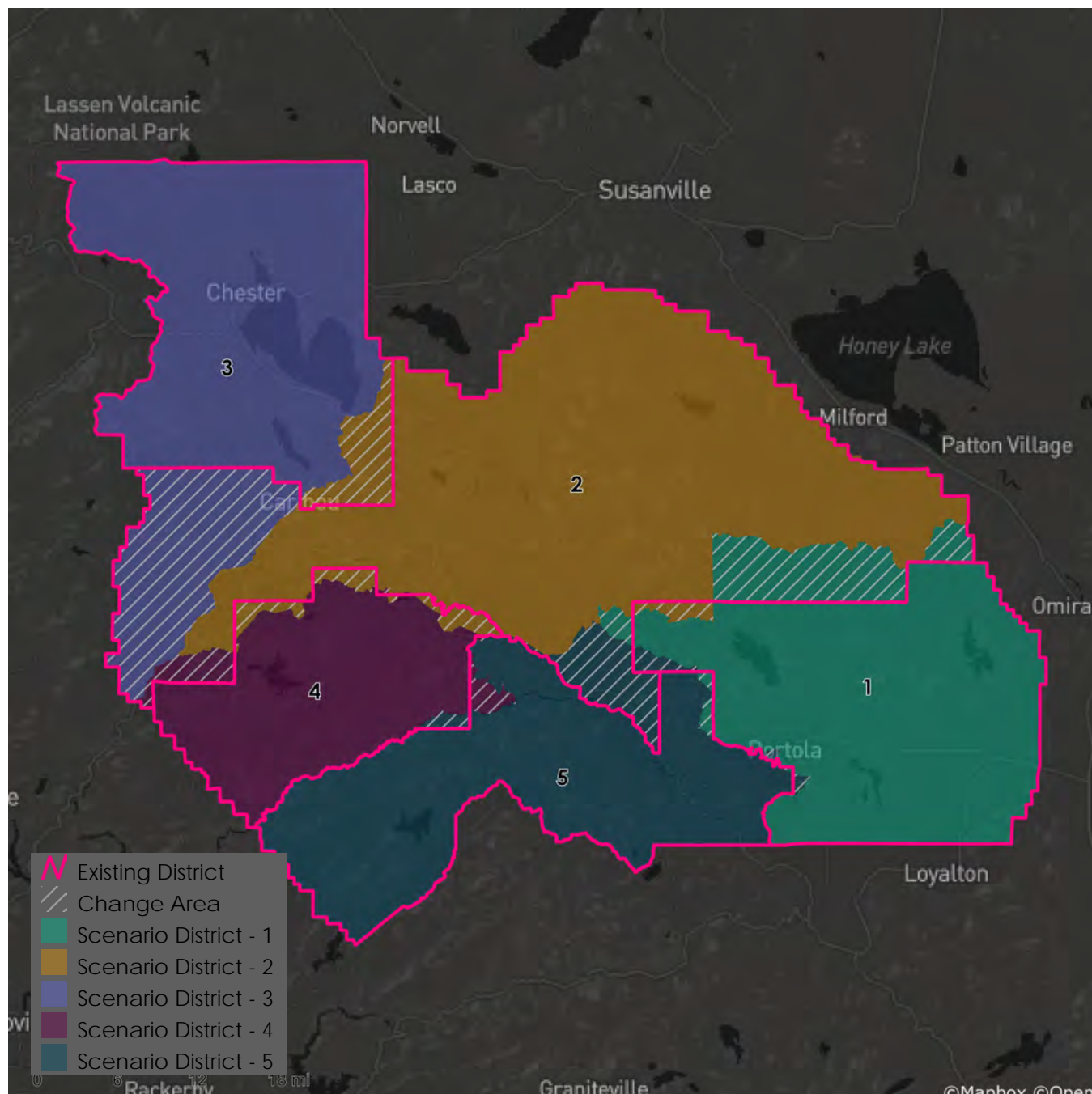
Polsby-Popper, Reock, Convex Hull, and Length-Width scores fall within the range of 0-1, with 0 being the least compact and 1 being the most compact. In comparison, a Schwartzberg score of 1 is the most compact and higher scores are increasingly less compact.



# Plumas County Redistricting Summary Statistics

Revised Draft Map B—DRAFT—Subject to change

11/18/2021



## Metadata


Run Time Stamp:	2021-11-18 14:31:04
Workflow Directory:	X:\F2066_Plumas_County\Projects\Alteryx\
District Scenario:	File: gdb:X:\F2066_Plumas_County\Data\Redist.gdb   RevisedDraftMapB_Processed


# Plumas County Supervisorial Districts

## Revised Draft Map C


(Prioritizes CDPs)


Legend


 Districts (Existing)


 Census Designated Places and City of Portola


Revised Draft Map C Districts


 1

 2

 3

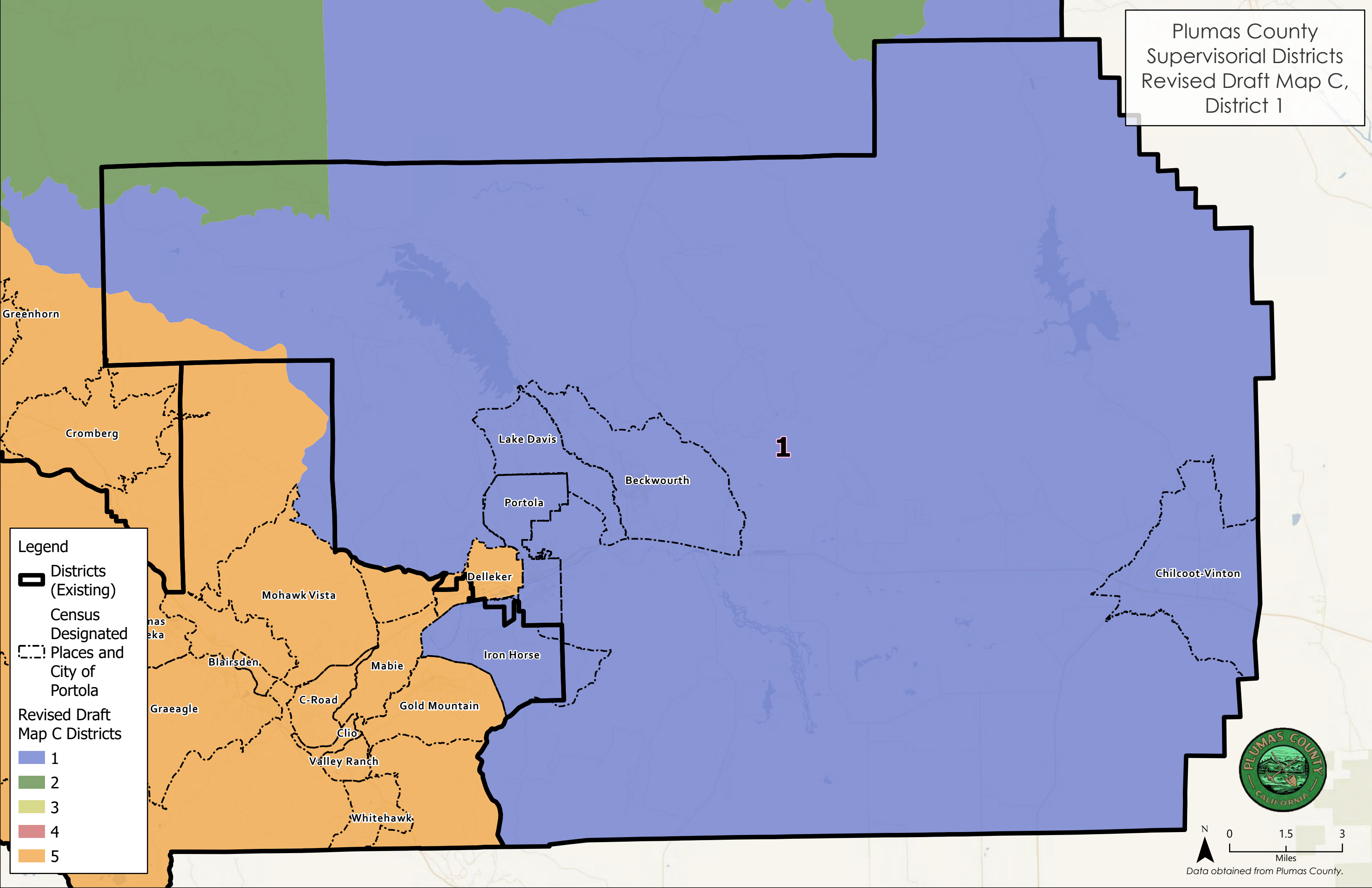
 4

 5






Plumas County  
Supervisory Districts  
Revised Draft Map C,  
District 1



Legend

- Districts (Existing)
- Census Designated Places and City of Portola
- Revised Draft Map C Districts

1
2
3
4
5



0 1.5 3  
Miles

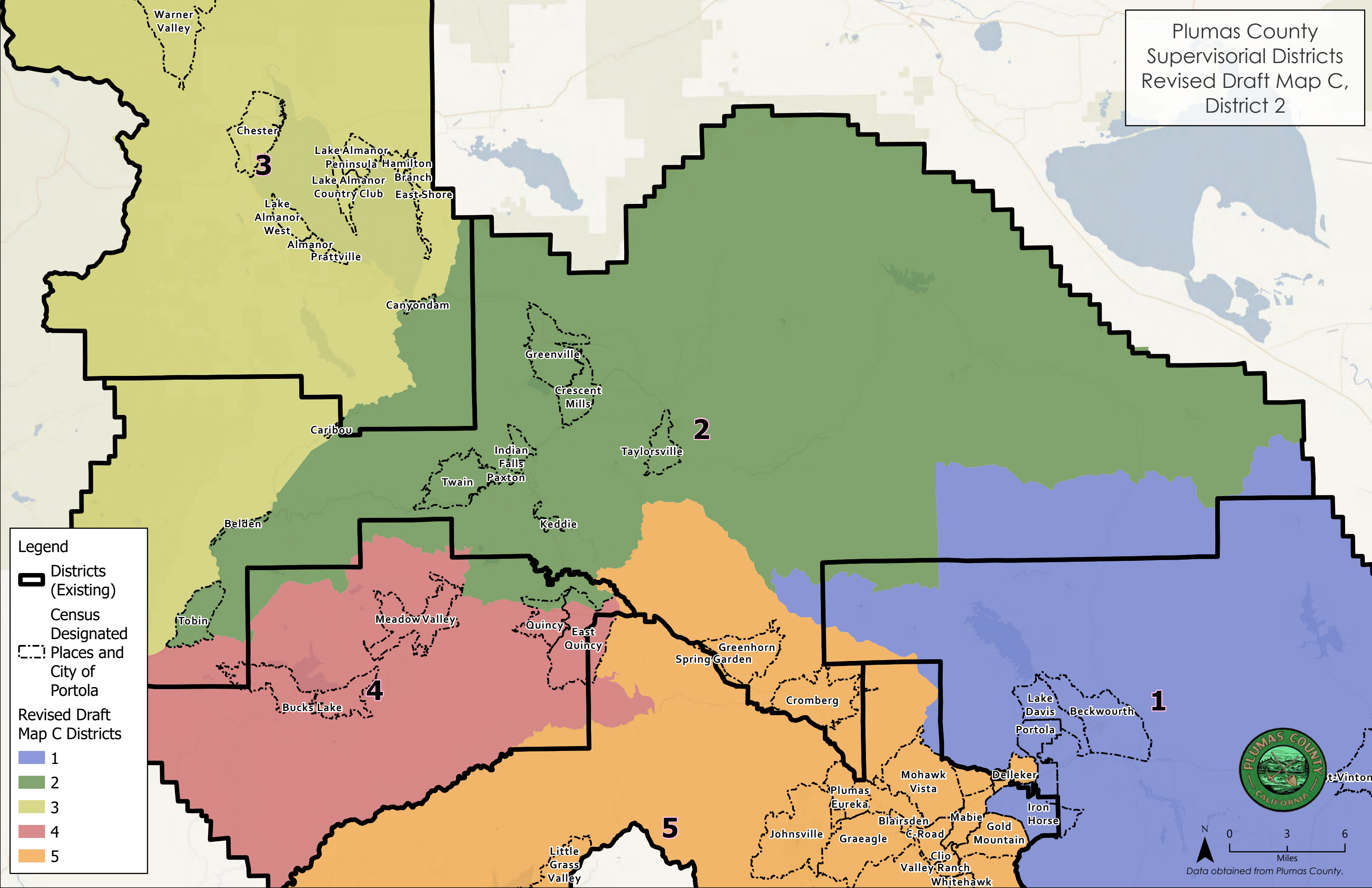
Data obtained from Plumas County.

Plumas County  
Supervisory Districts  
Revised Draft Map C,  
District 2

Legend

- Districts (Existing)
- Census Designated
- Places and City of Portola
- Revised Draft Map C Districts


1
2
3
4
5







Plumas County  
Supervisory Districts  
Revised Draft Map C,  
District 3


Legend


 Districts  
(Existing)


 Census  
Designated  
Places and  
City of  
Portola


Revised Draft  
Map C Districts

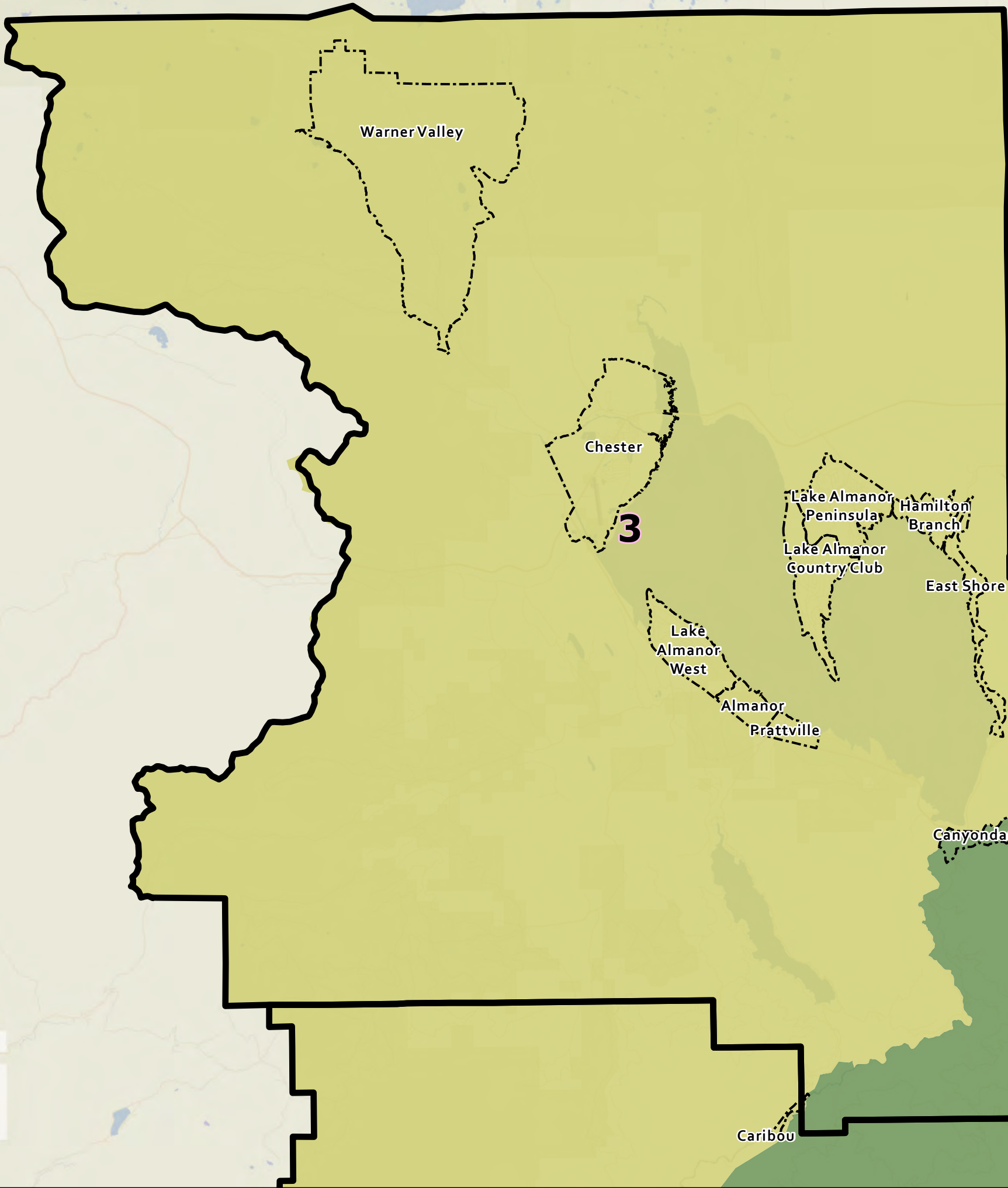
 1

 2

 3

 4

 5



Caribou

Twain

Indian Falls

Greenville

Gre  
M



N

1.75

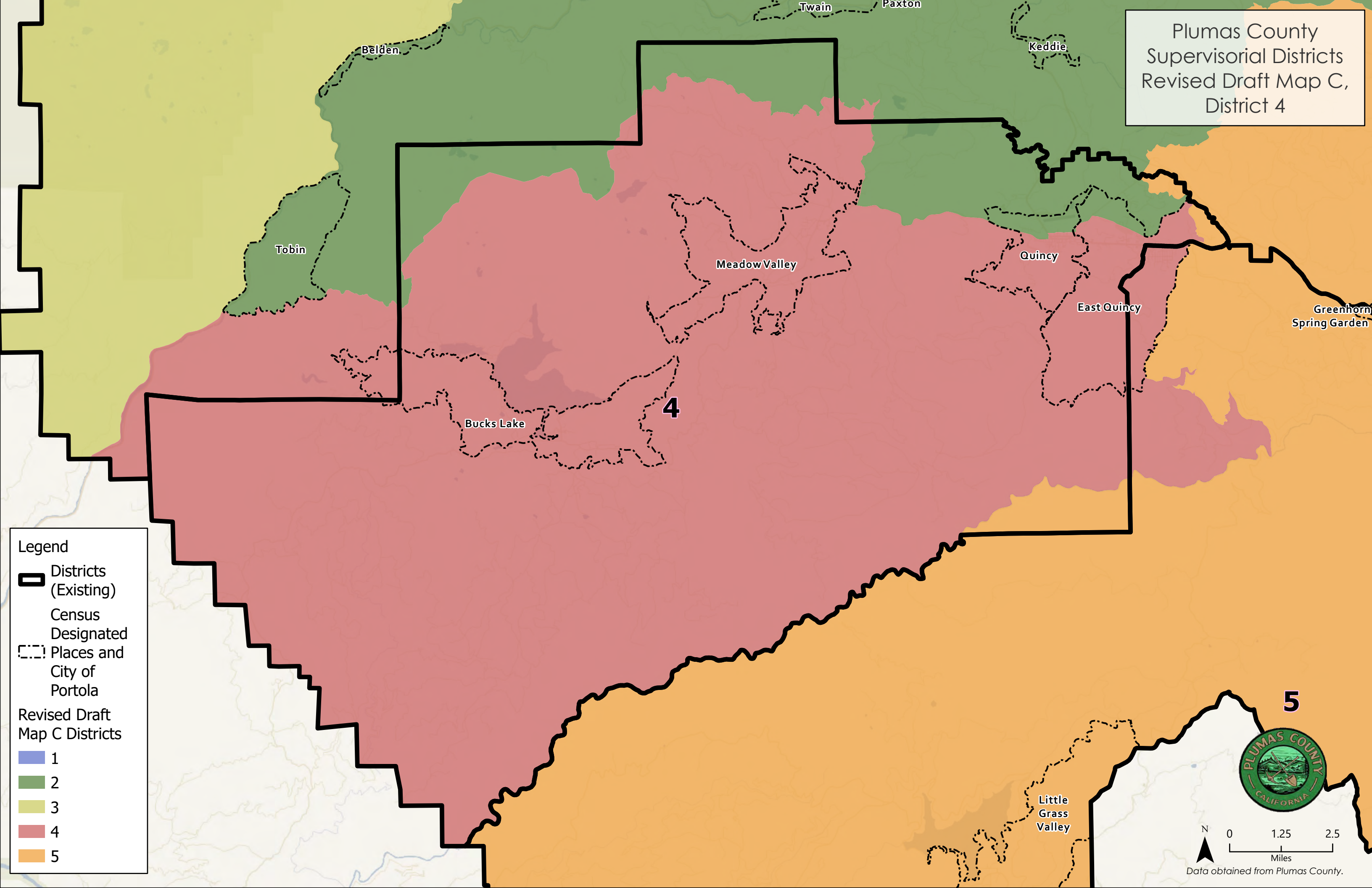
3.5

Miles

Taylorsville

Map obtained from Plumas County.

Plumas County  
Supervisory Districts  
Revised Draft Map C,  
District 4

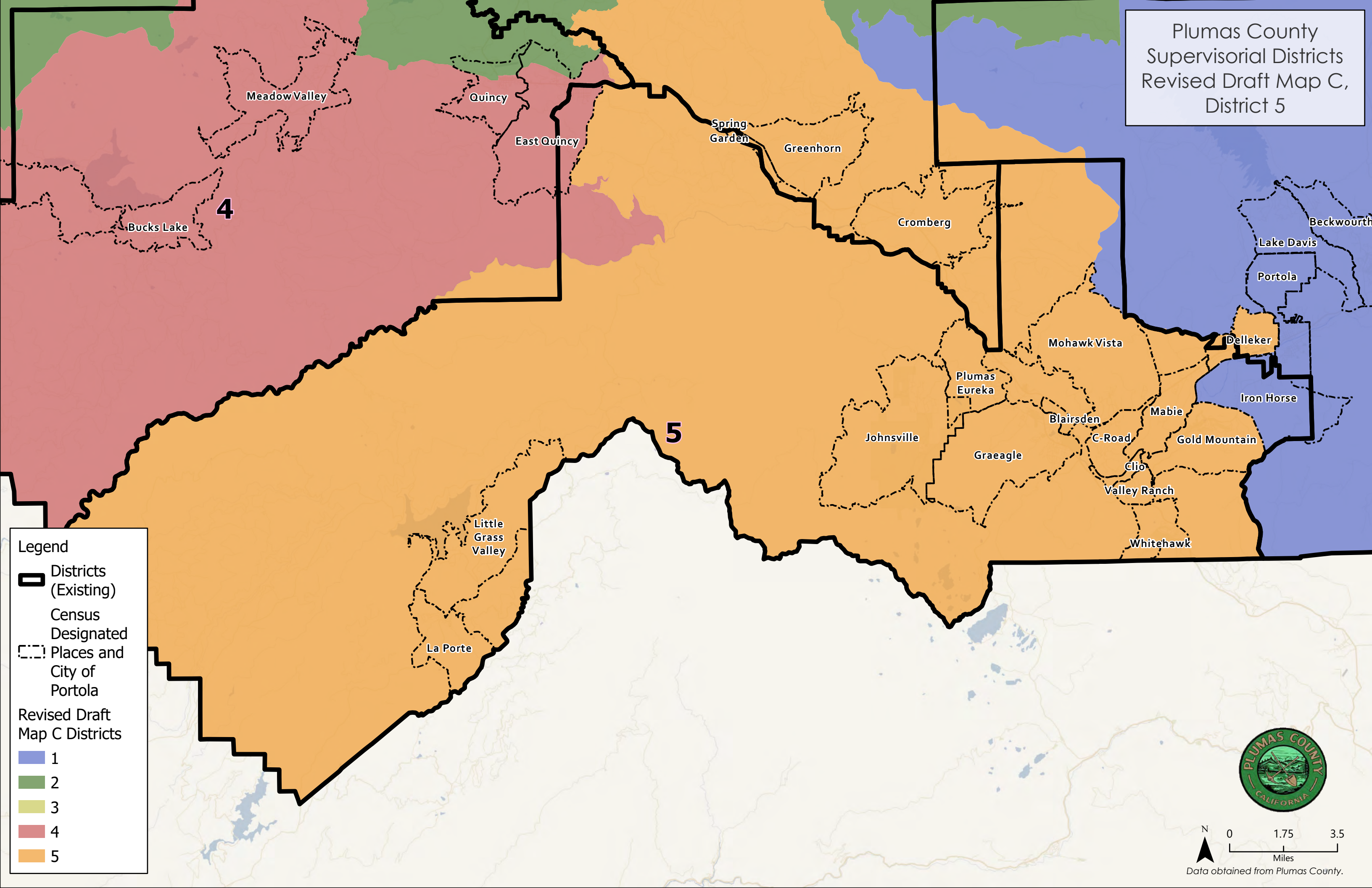


Legend

- Districts (Existing)
- Census Designated
- Places and City of Portola
- Revised Draft Map C Districts
- 1
- 2
- 3
- 4
- 5



Plumas County  
Supervisory Districts  
Revised Draft Map C,  
District 5



Legend

- Districts (Existing)
- Census Designated
- Places and City of Portola
- Revised Draft Map C Districts
- 1
- 2
- 3
- 4
- 5



# Plumas County Redistricting Summary Statistics

Revised Draft Map C—DRAFT—Subject to change

11/18/2021



## Ideal Population Criterion

Ideal Population	3,968	
Overall Range	3.9%	
< 5.0%	5.0 - 10.0%	> 10.0%

## Total Population & Deviation per District

District	Total Population	Over / Under Ideal	Deviation From Ideal
1	3,897	-71	-1.8%
2	3,947	-21	-0.5%
3	3,982	14	0.4%
4	4,053	85	2.1%
5	3,960	-8	-0.2%

## Total Population by Race/Ethnicity per District

District	White	Black or African American	American Indian or Alaska Native	Asian	Native Hawaiian and Pacific Islander	Some Other Race	Two or More Races	Hispanic/Latino
1	76.9%	0.4%	1.3%	0.7%	0.5%	0.2%	5.6%	14.4%
2	78.3%	0.3%	4.8%	0.6%	0.1%	0.7%	7.0%	8.1%
3	85.1%	0.2%	0.9%	0.9%	0.2%	0.4%	5.2%	7.1%
4	80.7%	1.4%	1.5%	0.9%	0.2%	0.8%	6.4%	8.2%
5	83.0%	0.3%	1.3%	0.6%	0.1%	0.8%	3.8%	10.3%

2020 Census P.L 94-171 Redistricting Data Summary Files Total Population by race and Hispanic/Latino origin.

## CVAP by Race/Ethnicity per District

District	White	Black or African American	American Indian or Alaska Native	Asian	Native Hawaiian and Pacific Islander	Two or More Races	Hispanic/Latino
1	85.2%	0.1%	3.4%	0.8%	1.6%	1.4%	7.4%
2	78.2%	0.0%	3.5%	4.0%	0.0%	9.7%	4.0%
3	89.7%	0.0%	0.1%	0.1%	0.0%	1.4%	8.7%
4	87.5%	3.1%	1.6%	0.1%	0.0%	1.7%	6.4%
5	90.6%	0.0%	0.2%	0.6%	0.0%	0.0%	6.7%

2015-2019 (5-year) American Community Survey (ACS) Citizen Voting-age Population (CVAP) by Race and Ethnicity Special Tabulation. Rounding may lead to summation of race/ethnicity percentages not equal to 100% (+/- 1%)

# Plumas County Redistricting Summary Statistics

Revised Draft Map C—DRAFT—Subject to change

11/18/2021



## Preservation of Geographic Integrity Criteria (i.e., minimize division of cities, communities of interest, etc.)

COI Category	Total # of COIs	# of COIs Preserved in Minimum Districts	% of COIs Preserved in Minimum Districts	COIs Not Preserved in Minimum # of Districts
Census Designated Places (CDP)	45	42	93%	Delleker, East Quincy, Quincy
Precints	151	128	85%	11100, 11130, 14101, 20100, 20110, 22220, 22230, 23000, 23210, 34370, 35372, 42230, 42251, 43210, 43212, 43222, 43230, 43240, 43242, 51101, 51130, 52100, 52230
Subdivisions	125	125	100%	
Feather River College Trustee Areas	5	1	20%	2, 3, 4, 5

## Contiguity Criterion

Are all the districts contiguous? **Yes**

## Compactness Measures per District

District	Polsby-Popper	Schwartzberg	Reock	Convex Hull	Length-Width
1	0.37	1.64	0.52	0.83	0.73
2	0.21	2.16	0.27	0.76	0.47
3	0.32	1.76	0.36	0.78	0.61
4	0.30	1.82	0.41	0.81	0.65
5	0.23	2.09	0.38	0.69	0.74

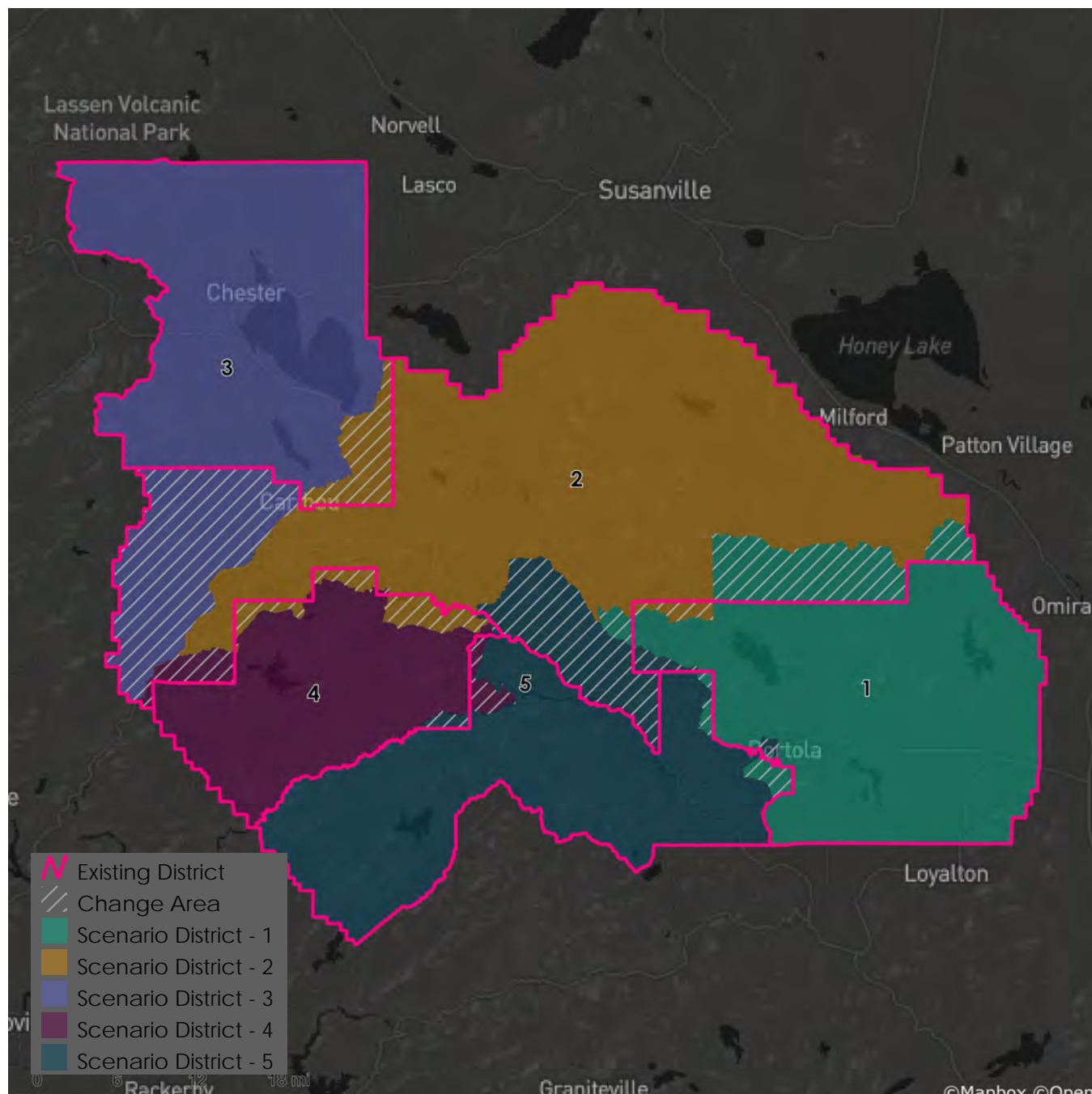
Polsby-Popper, Reock, Convex Hull, and Length-Width scores fall within the range of 0-1, with 0 being the least compact and 1 being the most compact. In comparison, a Schwartzberg score of 1 is the most compact and higher scores are increasingly less compact.



# Plumas County Redistricting Summary Statistics

Revised Draft Map C—DRAFT—Subject to change

11/18/2021



## Metadata

Run Time Stamp:	2021-11-18 14:32:06
Workflow Directory:	X:\F2066_Plumas_County\Projects\Alteryx\
District Scenario:	File: gdb:X:\F2066_Plumas_County\Data\Redist.gdb   RevisedDraftMapC_Processed